

NATION
Enyobeni tavern
victims' families to
lay loved ones to rest

SIPHOKAZI VUSO
siphokazi.vuso@inl.co.za

BEREAVED families who lost their children in mysterious circumstances in the Enyobeni tavern tragedy in East London over a week ago are set to lay their loved ones to rest during a mass funeral at the Scenery Park sports ground today.

The families will be joined by President Cyril Ramaphosa, Eastern Cape Premier Oscar Mabuyane and provincial and local government leaders for the service from 9am.

Government has expressed appreciation for support that has been received from all sectors of society in preparation for the funeral.

The Buffalo City Metropolitan Municipality (BCMM) has also waived the grave fees for the burial of the deceased and will facilitate other logistical needs with the provincial government to ensure a dignified send-off for the deceased.

“The provincial government together with its partners will continue to provide psycho-social support to the bereaved families and the broader community.

This will include community debriefing sessions to assist everyone to cope with the impact of the tragic event,” they said.

Families will be able to bury their loved ones at separate cemeteries, while some will bury their loved ones over the weekend.

Grieving aunt, Ntombizonke Mgangala said they thought her late niece, Sinothando Mgangala would fly the family name high.

“This is a child who we were hoping will take the family name high and be something in life as she was the first from her father's side who was about to do matric. We are heartbroken and we are just trying to cope,” she said.

Meanwhile ANCYL Regional Treasurer Aseza Somagaca said the families were kept “in the dark” on the investigation.

“Progress from authorities has been alarmingly slow, the families are still waiting for autopsy results.

“There'll only be two bodies that will be buried tomorrow the rest will only be empty coffins,” he said.

PARLIAMENT

Farmgate: 'police were not involved'

MAYIBONGWE MAQHINA
mayibongwe.maqhina@inl.co.za

PRESIDENT Cyril Ramaphosa's Phala Phala farm was not under the protection of the police when a gang of Namibian nationals allegedly broke into it and stole millions of US dollars, estimated to be worth R60 million at the time, “concealed” in couches two years ago.

This is according to Police Minister Bheki Cele who was responding to parliamentary questions from DA MP Andrew Whitfield. He had asked whether he or the VIP Protection unit was informed of theft of foreign currency at the farm of Ramaphosa when the SAPS annual report for 2019-20 was released.

Whitfield asked the reason for the security breach not being recorded in the annual report. Ramaphosa had previously claimed that the theft was reported to the head of the Presidential Protection Unit of the SAPS for investigation.

In his written response, Cele confirmed that the security breach was not in the annual report released a few months ago because the farm was provided police protection months after the February 2020 incident.

“The security breach was not reported in the SA Police Service annual report 2019-20 as the president's farm in Phala Phala was not protected by SAPS presidential protection service.

“Phala Phala only became the responsibility of SAPS in late 2020 and therefore 2021-22 financial year first quarter, it became part of reporting,” he said.

The minister confirmed that the Hawks were investigating a criminal case relating to a number of allegations made by former State Security Agency director-general Arthur Fraser.

He made the statement after Whitfield enquired what steps SAPS had taken or still intended to take against persons in the theft given the large amount of foreign currency stolen from the farm.

“At this stage the DPCI is investigating the allegations laid by the complainant, and the systematic search for the truth shall dictate the path to follow.

“Once the investigation has been finalised, the docket will be referred to the National Prosecuting Authority on whether to prosecute or not, and if so, the charges thereof,” Cele said in his response.

Pressure is mounting on Ramaphosa to take the nation into his confidence about the theft that took place on his farm.

However, he has repeatedly refused to answer specific questions by opposition MPs.

He ducked questions and chose to give a standard response to specific questions from both DA leader John Steenhuisen and EFF deputy leader Floyd Shivambu.

In his written responses, Ramaphosa said he would answer whatever questions investigators asked of him.

“I am ready to co-operate with any investigations on this matter and will answer whatever questions the investigators ask of me.

“The law must be allowed to take its course and due process needs to be followed.”

LABOUR

OKUHLE HLATI
okhule.hlati@inl.co.za

WHILE Eskom workers have agreed to a one-year 7% wage deal which has ended their strike, the power utility is expecting to extend Stage 5 load shedding into today and tomorrow.

According to Eskom, the strike resulted in maintenance work being postponed, leading to a backlog that will take time to clear.

The National Union of Metalworkers of South Africa (NUMSA), National Union of Mineworkers (NUM) and Solidarity have been in wage talks with Eskom at the Central Bargaining Forum (CBF) for nearly two weeks.

This triggered protests at various Eskom power plants, leading to Stage 6 power cuts.

The unions met Eskom management yesterday after collecting mandates from all workers in all regions to accept the wage proposal.

The signed agreement was a 7% salary increase across the board for all employees covered in the CBF, applied for the year, starting July 2022 to June 30 next year.

For this period the housing allowance will increase by R400 per month.

“As Numsa we are pleased to have finally resolved this round of wage talks, particularly given the difficult circumstances that we faced. The conditions of service which were unilaterally withdrawn, and which caused so much pain to our members, have been restored. We have also secured an improvement from last year, after Eskom imposed 1.5%,” said Numsa national spokesperson Phakamile Hlu-

bi-Majola.

NUM national spokesperson Livhuwani Mammuru said regarding the disciplinary procedure, grievance procedure and recognition agreement, a task team would be established consisting of at least three persons from each party.

“The task team will report back to the CBF within three months. The NUM wishes to express its sincere gratitude to its members at Eskom for the manner in which they behaved during the negotiation period up until they gave us a mandate to sign the agreement,” he said.

According to Eskom spokesperson Sikonathi Mantshantsha, while some generation units have been returned to service over the past few days, this is not sufficient to suspend load shedding as other generation units have had to be taken off-line for repairs.

“Load shedding will therefore continue being implemented at varying stages during the next few weeks as the generation capacity shortages persist. The overall effect of this agreement on the wage bill will be more than R1 billion over the period of the agreement.

“This of course will be a struggle for Eskom to afford. It is important to note that while the workforce is returning to work, the system will still take some time to recover. As a result of the strike, maintenance work has had to be postponed, and this backlog will take time to clear,” he said.

Stellenbosch University Energy expert Professor Sampson Mamphweli said Eskom employees had not had a good salary increase for the past few years, however the utility had not been

performing well due to the challenges with the ageing coal-fired power plants that were not properly maintained in the past, sabotage by some employees and other factors.

“Eskom was under severe pressure politically and otherwise to accede to the workers demand. Having said the latter, I am of the view that any salary increase above inflation is not justifiable especially for a utility that has huge financial challenges and it is currently not performing well. I hope that Eskom employees will start performing well and expose those sabotaging the system so that we can have a stable power supply.”

Following its NEC meeting, the ANC said Eskom should consider increasing maintenance and improving the availability of existing supply, acquire appropriate skills and experienced mentors and facilitate private investment in new generation capacity among other measures.

“The NEC with grave concern deliberated on the energy security crisis facing our country and the devastating impact of load shedding on households, communities and businesses, and on national prospects for economic growth.

“It emphasised the need for immediate interventions to alleviate the plight of South Africans, as well as the pursuit of longer-term systemic interventions to ensure sustainable energy security.

“The NEC also called on the government to act decisively in investigating and acting on reports of sabotage of the country's generation and distribution infrastructure.”

CRIME

'Shut up': Gugs Saps engagement turns rowdy

ODWA MKENTANE
odwa.mkentane@inl.co.za

FRUSTRATIONS boiled over during a community engagement session with Police Minister Bheki Cele and top brass where Gugulethu and Nyanga residents blamed the lack of police visibility and poor infrastructure for rising crime in their areas.

About 200 people, including neighbourhood watch and CPF members, attended the engagement at the Gugulethu, Ekhwezi community hall yesterday.

Some of the issues touched on included slow police response to reported crime, poor infrastructure, Gender-Based Violence (GBV), extortion, and lack of police visibility in the area.

When Civil rights organisation Action Society director of community safety, Ian Cameron, however accused Cele of failing the people of the townships and questioned him about the provincial government's involvement in the talks, tensions escalated as Cele

in response, said he would not allow the issue to be politicised.

Cameron, who stood up and shouted back at Cele, was physically escorted out of the hall as Cele told him to “shut up”.

“One has to try to stay away from politics when it comes to community issues,” Cele said afterwards.

“I could not have allowed someone to come and hijack this and confuse people to politics when there are serious matters.

“I and MEC Reagan Allen are beginning to have a good working relationship. He has attended almost all community meetings that I have called and we worked together.

“Today's meeting was not of the minister but of (an) MP who happens to have his operation office in Nyanga so we invited the constituency rather than the province and the City,” said Cele. Cameron said he was considering laying a charge with Ipid.

“Action Society will not sit down and shut up while crime in South Africa is out of control. Cele is once

again abusing the police force for political gain and holding authority over ordinary citizens.

“The Saps will never succeed in fighting crime if Cele stays in his position,” he said.

On the issue of visibility and resources, Cele said police will have to take their days off when it would not impact peak crime periods.

“Serious crimes start on Thursday, Friday, Saturday, Sunday, and Monday morning. “Most of the police will have to be there and be on the streets and be available to respond to crime.

“The crime situation is not about policing and arresting people but also working with... environmental design.

“There is a good response when it comes to extortion and kidnappings in the country, recently we have arrested people on kidnappings and extortion and we would love to have more capacity, better response, and quicker response,” Cele said.

Gugulethu Sanco member Nombi Mdayi said as a community they have been living in fear for a long time.

NOTIFICATION REGARDING OPPORTUNITY TO PARTICIPATE IN ENVIRONMENTAL AUTHORISATION APPLICATION PROCESS FOR THE PROPOSED SEARCHER SEISMIC SURVEY BASIC ASSESSMENT PROJECT, LOCATED OFFSHORE EXTENDING FROM APPROXIMATELY 256KM OFFSHORE OF ST HELENA BAY TO 220KM OFFSHORE OF HONDEKLIP BAY, OFF THE WEST COAST, SOUTH AFRICA.

Searcher Geodata UK Ltd (hereafter referred to as the applicant - Searcher) has appointed Environmental Impact Management Services (Pty) Ltd (EIMS) as the Environmental Assessment Practitioner (EAP) to assist with undertaking the required authorisation processes (including the statutory public participation), and to compile and submit the required documentation in support of application for:

Environmental Authorisation (EA) in accordance with the Environmental Impact Assessment (EIA) Regulations (GRN982 of 2014, as amended)- Listed Activity 21(a) (GNR 983):

Any activity including the operation of that activity which requires a reconnaissance permission in terms of section 13 of the Mineral and Petroleum Resources Development Act, as well as any other applicable activity as contained in this Listing Notice or in Listing Notice 3 of 2014, required to exercise the reconnaissance permission, excluding-

(a) any desktop study; and

(b) any arial survey.

Searcher proposes to undertake a 3D seismic survey off the West Coast of South Africa. The proposed project area is located between approximately 256km offshore of St Helena Bay, extending north along the western coastline to approximately 220km offshore of Hondeklip Bay. The survey area at the closest point is approximately 218km offshore of the coast of the Western and Northern Cape. The survey area main corner coordinate points are as follows:

Point	Latitude	Longitude	Point	Latitude	Longitude
1	30°39'14.40"S	13°20'58.35"E	6	32°35'25.54"S	15° 9'38.92"E
2	30°33'45.66"S	13°33'50.71"E	7	32°35'33.64"S	13°54'25.99"E
3	30°14'56.11"S	14° 4'35.32"E	8	32°10'0.54"S	13°58'47.25"E
4	31° 5'40.95"S	14°53'2.67"E	9	31°42'20.62"S	13°44'7.24"E
5	31° 5'40.95"S	15° 9'38.63"E			

EIMS will be following the procedures defined in the EIA Regulations (GRN982 of 2014, as amended) for undertaking a Basic Assessment (BA) process. In accordance with Chapter 6 of the EIA Regulations, a public participation process will be undertaken. You are hereby invited to register and comment on the proposed project and application/s.

In order to ensure that you are identified and registered as an Interested and Affected Party and that your comments are captured, please submit your name, contact details, the reason for your interest or any comments, in writing or telephonically, to EIMS. Please note that only registered I&AP's will be directly informed of future project information and opportunities for participation. Public meetings are being scheduled with locations and dates to be notified in a subsequent advertisement.

In order to avoid missing out on opportunities for public participation please submit I&AP registrations, or any queries, comments, or concerns with regards to this application, as soon as possible to EIMS at:

Contact Person: Qaphela Magaqa

EIMS Reference Number: 1518

Postal Address: P.O. Box 2083; Pinetown; 2123

Telephone: (011) 789 7170/ Fax: (086) 571 9047

E-mail: searcher@eims.co.za

Please include the project reference number 1518 in all correspondence.



ISAZISO MALUNGA NETHUBA LOKUTHATHA INXACHEBA KWINKQUBO YOKUFAKA ISICELO SOGUNYAZISO LWEZENDALO KWI-PROJEKTHI KA-SEARCHER YOPHANDO LWE-SEISMIC ELIYAKUBA KUMGAMA WAMA-256KM UKUSUKA KUNXWEME LWE-ST HELENA BAY NAMA-220KM UKUSUKA KUNXWEME LE-HONDEKLIP BAY, EMZANTSI AFRIKA.

I-Searcher Geodata UK Ltd (emva koku ekubhekiselwa kuyo njengomfaki-sicelo - Searcher) iqeshe u-Environmental Impact Management Services (Pty) Ltd (EIMS) njenge-Environmental Assessment Practitioner (EAP) ukuncedisa ekwenzeni iinkqubo zogunyaziso ezifunekayo (kubandakanywa nentatho-nxacheba yoluntu ngokusemthethweni), kunye nokuqulunqa kunye nokungenisa amaxwebhu afunekayo okuxhasa esicelo:

uGunyaziso lwezeNdalo, i-Environmental Authorization (EA) ngokuhambelana noMthetho woLawulo voVavanyo lokuChaphazeleka kweNdalo (Environmental Impact Assessment – EIA) (GNR983 ka 2014, njengoko i-amendiwe) – Umsebenzi odwelisiweyo wama-21:

Nawuphi na umsebenzi oquka umsebenzi ofuna imvume yokuphinda kuqwalaselwe ngokwecandelo le-13 loMthetho woPhuhliso lweMithombo yezimbiwa nePetroleum, kwakunye nawo nawuphi na omnye umsebenzi oqulethwe kwesi Saziso soLudwe okanye kwiSaziso soLuhlu lwesi-3 sika-2014, efunekayo kwimvume yokuphinda kuqwalaselwe, ngaphandle-

(a) nasiphi na isifundo sedesktop; kwaye

(b) naluphi na uphando lwe-arial.

I-Searcher Seismic iceba ukwenza uphando lwe-3D seismic kuNxweme oluseNtshona loMzantsi Afrika. Indawo yeprojekthi ecetywayo iphakathi malunga nama-256km kude nonxweme lwaseSt Helena Bay, inabela emantla kunxweme olusentshona ukuya malunga ne-220km kude nonxweme lwaseHondeklip Bay . Indawo yovavanyo kweyona ndawo ikufutshane imalunga nama-218km kude nonxweme kunxweme lweNtshona kunye noMntla Koloni. Iikona zesiza sendawo yovavanyo zezi zilandelayo:

Ikona	Latitude	Longitude	Ikona	Latitude	Longitude
1	30°39'14.40"S	13°20'58.35"E	6	32°35'25.54"S	15° 9'38.92"E
2	30°33'45.66"S	13°33'50.71"E	7	32°35'33.64"S	13°54'25.99"E
3	30°14'56.11"S	14° 4'35.32"E	8	32°10'0.54"S	13°58'47.25"E
4	31° 5'40.95"S	14°53'2.67"E	9	31°42'20.62"S	13°44'7.24"E
5	31° 5'40.95"S	15° 9'38.63"E			

I-EIMS iza kulandela iinkqubo ezichazwe kwiMimiselo ye-EIA (GRN982 ka-2014, njengoko i-amendiwe) ukuze kuqhutywe inkqubo yoVavanyo loChaphazeleko lwezendalo (Basic Assessment - BA). Ngokuhambelana neSahluko sesi-6 seMimiselo ye-EIA, inkqubo yentatho-nxacheba yoluntu iya kwenziwa. Uyamenywa ukuba ubhalise kwaye unike izimvo ngeprojekthi ecetywayo kunye nezicelo.

Ukwenzela ukugcinisekisa ukuba uchongiwe kwaye ubhalisiwe njengeQela elinomdla (I&AP) nelichaphazelekayo nokuba izimvo zakho zifakiwe, nceda ungenise igama lakho, iinkcukacha zoqhakamshelwano, isizathu somdla wakho okanye naziphi na izimvo, ngembalelwano okanye ngomnxeba, ku-EIMS. Nceda uqaphele ukuba zii-I&APs ezibhalisiweyo kuphela eziya kwaziiswa ngokuthe ngqo ngengcaciso yeprojekthi yexesha elizayo kunye namathuba okuthatha inxacheba. Ucwangciso leentlanganiselo zikawonke-wonke luyaqhubeka, iintsuku kunye neendawo zizokwaziiswa kwisibhengezo esilandelayo.

Ukuze ungaphoswa ngamathuba okuthatha inxacheba koluntu nceda ungenise ubhaliso lwe-I&AP, okanye nayiphi na imibuzo, izimvo, okanye iinkxalabo malunga nesi sicelo, ngokukhawuleza kangangoko kunokwenzeka kwi-EIMS apha:

Umntu woQhakamshelwano: Qaphela Magaqa

Inombolo yesalathisi ye-EIMS: 1518

Idilesi Yeposi: PO Box 2083; Pinetown ; 2123

Umnxeba: (011) 789 7170/ Ifeksi: (086) 571 9047

I-imeyile: searcher@eims.co.za

Nceda ufake inombolo yesalathiso yeprojekthi engu-1518 kuyo yonke imbalelwano.





CHARTER BOAT STEWARDESS/STEWARD

MINIMUM REQUIREMENTS

- Previous/relevant experience will be an advantage
- Grade 12 education essential
- Bar and waitress experience
- Excellent computer/admin skills
- Exceptional Service skills
- Enjoy working with people
- Be flexible, positive, hardworking and have a “can do” attitude at all times
- Comfortable in the water and not get seasick
- Neat and friendly disposition
- Willing to undergo training (work related)
- Be prepared to work shifts and weekends
- Driver’s license
- Own transport
- No criminal record

APPLICATIONS CLOSE ON 22 July 2022

Please e-mail your CV, certificates and photo, with ref CBS to cv@clubmykonos.co.za

Applicants not meeting with the above standard criteria/requirements will not be considered for an interview.

We appreciate your interest in this vacancy. If you haven’t heard from us in two weeks, please consider your application unsuccessful.

Recruitment and Selection will be in keeping with the Company’s business strategy and based on the Employment Equity Act, No. 55 of 1998.

EEEEEE-DW070722



RELIEF CHARTER BOAT CAPTAIN/SKIPPER

MINIMUM REQUIREMENTS

- Previous / relevant experience will be an advantage
- Grade 12 education essential
- Under 25 Ton – SAMSА Approved
- Lagoon Experience
- Boat management skills
- Drivers license – own transport
- Be prepared to work shifts and weekends
- Neat and friendly
- Exceptional Service Skills / Enjoy working with people
- No criminal record

APPLICATIONS CLOSE ON 22 July 2022

Please e-mail your CV, certificates and photo, with ref CAP to cv@clubmykonos.co.za

Applicants not meeting with the above standard criteria/requirements will not be considered for an interview.

We appreciate your interest in this vacancy. If you haven’t heard from us in two weeks, please consider your application unsuccessful.

Recruitment and Selection will be in keeping with the Company’s business strategy and based on the Employment Equity Act, No. 55 of 1998.

EEEEEE-DW070722



CHARTER BOAT DECKHAND

MINIMUM REQUIREMENTS

- Previous/relevant experience will be an advantage
- Grade 12 education essential
- Enjoy working with people
- Be flexible, positive, hardworking and have a “can do” attitude at all times
- Comfortable on the water and not get seasick
- Neat and friendly
- Willing to undergo training (work related)
- Be prepared to work shifts and weekends.
- Bar/Waiter experience
- No criminal record

APPLICATIONS CLOSE ON 22 July 2022

Please e-mail your CV, certificates and photo, with ref DH to cv@clubmykonos.co.za

Applicants not meeting with the above standard criteria/requirements will not be considered for an interview.

We appreciate your interest in this vacancy. If you haven’t heard from us in two weeks, please consider your application unsuccessful.

Recruitment and Selection will be in keeping with the Company’s business strategy and based on the Employment Equity Act, No. 55 of 1998.

EEEEEE-DW070722

BOEDELKENNISGEWING ITV ART 29

In die Boedel van wyle **STANLEY LINCOLN THORNHILL**, Identiteitsnommer: **290627 5042 08 9** wat op **15 September 2019** oorlede is, ten tye van dood ‘n weduwee en woonagtig was te **Pioneersingel 1, Durbanville, Wes-Kaap, 7550.**

BOEDELNOMMER: 001560/2020

Kennis word hiermee gegee aan alle Krediteure & Debiteure in bogemelde Boedel om hulle eise in te dien en hulle skulde te vereffen by ondergemelde kantore binne 30 (dertig) dae vanaf datum van publikasie van hierdie kennisgewing.

MADELEYN INGELYF
VERW:SKW/MAT24351
Vredestraat 8, Durbanville, 7551
Tel: 021 975 2587
E-pos: elvarecia@madeleyn.co.za



XIXALSKH-DW070722

VERLORE OF VERNIETIGDE TITELBEWYS

Hiermee word kennis gegee dat kragtens die bepalings van Regulasie 68 van die Registrasie van Aktes Wet, 1937, dit die voorneme is om aansoek te doen om die uitreiking van ‘n gesertifiseerde afskrif van Transportakte Nr T13530/2000 gepasseer deur **ABRAHAM HENDRIK PETRUS DE BEER, Identiteitsnommer 451021 5070 081**, Getroud buite gemeenskap van goed ten gunste van **JOHANNES MECHIEL COERTZE, Identiteitsnommer 541103 5086 085**, Getroud buite gemeenskap van goed ten aansien van sekere Erf 247 Lambertsbaai, in die Munisipaliteit Cederberg, Afdeling Clanwilliam, Provinsie Wes-Kaap, wat verlore geraak het of vernietig is.

Alle belanghebbendes wat teen die uitreiking van sodanige afskrif beswaar het, word hierby versoek om dit skriftelik in te dien by die Registrateur van Aktes te Kaapstad, Kamer 1216, 12de Vloer, Pleinstraat 90, binne twee weke vanaf datum van publikasie van hierdie kennisgewing.

Gedateer te Goodwood op hede die 4de dag van Julie 2022.

VISAGIEVOS INC.
Vasco Boulevard 181, Goodwood, 7460
E-pos: christelds@visagievos.co.za
Tel: 021 591 9221

EEEEEE-DW070722

KENNISGEWING MET BETREKKING TOT GELEENTHEID OM DEEL TE NEEM AAN OMGEWINGSMAGTIGING AANSOEKPROSES VIR DIE VOORGESTELDE SEARCHER SEISMIESE OPNAME BASIESE ASSESSERINGSPROJEK , GELEË SEEWAARTS EN STREK VAN ONGEVEER 256 KM VANAF DIE KUS VAN ST HELENABAAl TOT ONGEVEER 220 KM VANAF DIE KUS VAN HONDEKLIPBAAl AAN DIE WESKUS VAN SUID AFRIKA.

Environmental Impact Management Services (Edms) Bpk (EIMS) is dear Searcher Geodata UK Ltd (hierna na verwys as die aansoeker - Searcher) aangestel om die vereiste magtigingsprosesse (insluitend die statutêre openbare deelname) te onderneem en om ‘n omgewingsmagtiging (EA) aansoek te voltooi en in te dien volgens die vereistes van die Omgewingsimpakstudie (OIS) Regulasies, 2014,soos gewysig vir die volgende aktiwiteit:

Omgewingsmagtiging (EA) in ooreenstemming met die OIS Regulasies,soos gewysig-Gelyste Aktiwiteit 21(a) (GNR 983):

Enige aktiwiteit insluitend die bedryf van daardie aktiwiteit wat ‘n verkenningstoestemming ingevolge artikel 13 van die Wet op die Ontwikkeling van Minerale en Petroleumhulpbronne vereis, asook enige ander toepaslike aktiwiteit soos vervat in hierdie Noteringskennisgewing of in Noteringskennisgewing 3 van 2014, wat vereis word om verkenningstoestemming uit te oefen, uitgesluit-

(a) enige lessenaarstudie; en

(b) enige lugopname.

Searcher Seismic stel voor om ‘n 3D seismiese opname aan die Weskus van Suid-Afrika te onderneem. Die voorgestelde projekgebied is geleë tussen ongeveer 256 km vanaf die kus van St Helenabaai, wat noord langs die westelike kuslyn strek tot ongeveer 220 km van die kus van Hondeklipbaai . Die opnamegebied by die naaste punt is ongeveer 218km van die kus van die Wes- en Noord-Kaap af. Die koördinaatpunte van die hoofhoeke van die opname area is soos volg:

Punt	Breedtegraad	Lengtegraad	Punt	Breedtegraad	Lengtegraad
1	30°39’14.40”S	13°20’58.35”O	6	32°35’25.54”S	15° 9’38.92”O
2	30°33’45.66”S	13°33’50.71”O	7	32°35’33.64”S	13°54’25.99”O
3	30°14’56.11”S	14° 4’35.32”O	8	32°10’0.54”S	13°58’47.25”O
4	31° 5’40.95”S	14°53’2.67”O	9	31°42’20.62”S	13°44’7.24”O
5	31° 5’40.95”S	15° 9’38.63”O			

EIMS sal die prosedures volg soos voorgeskryf en vereis in die Omgewingsimpakbepaling (OIB) Regulasies (GRN982 van 2014, soos gewysig) vir die onderneming van ‘n Basiese Evaluering (BA) proses. In ooreenstemming met Hoofstuk 6 van die OIB-regulasies, sal ‘n openbare deelnameproses onderneem word. U word hiermee uitgenooi om te registreer en kommentaar te lewer op die voorgestelde projek en aansoek/e.

Om te verseker dat U geïdentifiseer en geregistreer is as ‘n Belanghebbende &Geïntereseerde Party (B&GP)en dat U kommentaar vasgelê word, dien asseblief U naam, kontakbesonderhede, die rede vir U belangstelling of enige kommentaar, skriftelik of telefonies, by EIMS in. Neem asseblief kennis dat slegs geregistreeerde B&GP’s direk ingelig sal word oor toekomstige projekinligting en geleenthede vir deelname. Openbare vergaderings word tans geskeduleer en die ontmoetingsplekke en datums sal in die opeenvolgende advertensie bekend gemaak word.

Om te verhoed dat geleenthede vir publieke deelname misgeloop word, dien asseblief B&GP-registrasies, of enige navrae, kommentaar of bekommernisse met betrekking tot hierdie aansoek, so gou as moontlik in by EIMS deur gebruik te maak van die volgende kontakbesonderhede:

Kontakpersoon: Qaphela Magaqa
EIMS-verwysingsnommer: 1518
Posadres: Posbus 2083; Pinegowrie ; 2123
Telefoon: (011) 789 7170/ Faks: (086) 571 9047
E-pos: searcher@eims.co.za
Sluit asseblief die projekverwysingsnommer 1518 by alle korrespondensie in.



EIMS | ENVIRONMENTAL IMPACT MANAGEMENT SERVICES

NOTIFICATION REGARDING OPPORTUNITY TO PARTICIPATE IN ENVIRONMENTAL AUTHORISATION APPLICATION PROCESS FOR THE PROPOSED SEARCHER SEISMIC SURVEY BASIC ASSESSMENT PROJECT, LOCATED OFFSHORE EXTENDING FROM APPROXIMATELY 256KM OFFSHORE OF ST HELENA BAY TO 220KM OFFSHORE OF HONDEKLIP BAY, OFF THE WEST COAST, SOUTH AFRICA.

Searcher Geodata UK Ltd (hereafter referred to as the applicant - Searcher) has appointed Environmental Impact Management Services (Pty) Ltd (EIMS) as the Environmental Assessment Practitioner (EAP) to assist with undertaking the required authorisation processes (including the statutory public participation), and to compile and submit the required documentation in support of application for:

Environmental Authorisation (EA) in accordance with the Environmental Impact Assessment (EIA) Regulations (GRN982 of 2014, as amended)- Listed Activity 21(a) (GNR 983):

Any activity including the operation of that activity which requires a reconnaissance permission in terms of section 13 of the Mineral and Petroleum Resources Development Act, as well as any other applicable activity as contained in this Listing Notice or in Listing Notice 3 of 2014, required to exercise the reconnaissance permission, excluding-

(a) any desktop study; and

(b) any arial survey.

Searcher proposes to undertake a 3D seismic survey off the West Coast of South Africa. The proposed project area is located between approximately 256km offshore of St Helena Bay, extending north along the western coastline to approximately 220km offshore of Hondeklip Bay. The survey area at the closest point is approximately 218km offshore of the coast of the Western and Northern Cape. The survey area main corner coordinate points are as follows:


Point	Latitude	Longitude	Point	Latitude	Longitude
1	30°39’14.40”S	13°20’58.35”E	6	32°35’25.54”S	15° 9’38.92”E
2	30°33’45.66”S	13°33’50.71”E	7	32°35’33.64”S	13°54’25.99”E
3	30°14’56.11”S	14° 4’35.32”E	8	32°10’0.54”S	13°58’47.25”E
4	31° 5’40.95”S	14°53’2.67”E	9	31°42’20.62”S	13°44’7.24”E
5	31° 5’40.95”S	15° 9’38.63”E			

EIMS will be following the procedures defined in the EIA Regulations (GRN982 of 2014, as amended) for undertaking a Basic Assessment (BA) process. In accordance with Chapter 6 of the EIA Regulations, a public participation process will be undertaken. You are hereby invited to register and comment on the proposed project and application/s.

In order to ensure that you are identified and registered as an Interested and Affected Party and that your comments are captured, please submit your name, contact details, the reason for your interest or any comments, in writing or telephonically, to EIMS. Please note that only registered I&AP’s will be directly informed of future project information and opportunities for participation. Public meetings are being scheduled with locations and dates to be notified in a subsequent advertisement.

In order to avoid missing out on opportunities for public participation please submit I&AP registrations, or any queries, comments, or concerns with regards to this application, as soon as possible to EIMS at:

Contact Person: Qaphela Magaqa
EIMS Reference Number: 1518
Postal Address: P.O. Box 2083; Pinegowrie; 2123
Telephone: (011) 789 7170/ Fax: (086) 571 9047
E-mail: searcher@eims.co.za
Please include the project reference number 1518 in all correspondence.



EIMS | ENVIRONMENTAL IMPACT MANAGEMENT SERVICES

KRYOLAN HELP PLAASLIKE KUNSTENAARS SE DROME BEWAARHEID

Kryolan is 'n gevestigde handelsmerk wat almal liefhet en vertrou en as hulle in jou glo, sal alle ander mense ook

M. Mostert omgeklits met hul indrukwekkende vaardighede en skitterend-oorspronklike grimeer-skeppings. Hulle is nou oorgehaal om vanjaar en voortaan 'n groot sprong in die industrieë te maak.

SUID-AFRIKA – As jy van zombie-fliëks of rillers hou, moet jy vir Chadwynne McCarthy opsoek, want sy omtower gewone mense se gesigte met 'n paar hale in aaklige voorkomste.

Die weners van die 2021 KryolanSA#KryolanColourAddictBrandAmbassador soektog het reeds vër gevorder sedert hul deelname aan die vorige kompetisie. Dié weners het die beoordelaars en publiek

paar eenvoudige snye en wonde aan te bring wat mense bang maak. Dit slegs deur grimering.” Sy het toe besluit sy wil ook leer hoe om dit te doen.

Chadwynne het op 7-jarige ouderdom begin rondspeel met grimering. Haar ma se oogskadu-palette het daaronder gely, veral die groen en pers skadu's. Chadwynne het die kleure gebruik om nagmaakte kneusplekke of blou are te verf om haar ma skrik op die lyf te jaag. Sy het ook haar oë mooi ingekleur en haar pa moes maar 'n gewillige proefkonyn wees.

Kryolan moedig hul ambassadeurs aan om hul kreatiwiteit te stimuleer. Chadwynne sê om 'n ambassadeur vir Kryolan te wees, is wonderlik, want hulle gee jou ruimte en vryheid tot self-uitdrukking. Kryolan het haar as kunstenaar help groei en

selfvertroue gegee om nuwe dinge te probeer. Hulle ondersteun al haar lawwe idees waarmee sy vorendag kom.

Chadwynne voel Kryolan het baie deure vir haar geopen om saam met ander handelsname en veldtogte te werk en selfs vervaardigings-geleenthede gegee. “Kryolan is 'n gevestigde handelsmerk wat almal liefhet en vertrou en as hulle in jou glo, sal alle ander mense ook. Die eerste jaar toe ek by Kryolan ingeskakel het, het ek beseef dat my eerste spesiale effek-produk, 'n vloeibare latex, my volle kringloop-oomblik voltooi het.”

Chadwynne het onlangs die geleentheid gehad om in vervaardiging te werk en sy wil graag haar vaardighede in die filmbedryf uitbrei aangesien dit haar aanvanklik na grimering vir spesiale-effekte aangetrek het. Sy is ook baie opgewonde om haar verbintenis met Kryolan te kon hernu en kan nie wag om saam met hulle nuwe kreatiewe skeppings uit te dink nie.

3 JARIGE SEUNTJIE IN JAN KEMPDORP VERMIS

Persverklaring

JAN KEMPDORP – Die polisie in Jan Kempdorp is opsoek na driejarige seuntjie, Bothale Lyolo Gedene, wat op Dinsdag 28 Junie omstreeks 14:00 vermis geraak het. Hy reageer ook op die naam *Buthi* en is laas gesien waar hy saam met sy driejarige niggie voor hul huis in Valspan, Jan Kempdorp, gespeel het.

Die voorval is op Woensdag 29 Junie by Jan Kempdorp SAPS aangemeld en die polisie, die plaaslike gemeenskap en ander relevante rolspelers is tans opsoek na die seun. Hy is laas gesien met 'n swart en grys kappie-baadjie, maroen T-hemp en blou jeans aan en was kaalvoet. Die Hartswater eenheid vir gesinsgeweld, kinderbeskerming en seksuele misdrywe ondersoek tans die saak en persone met inligting kan speurkaptein Mogadile by 078 032 5291 kontak.

NK-PREMIER TROTS OP GRIEKWA-PRESTASIE

P.Coetzee onder leiding van kaptein Ruan Steenkamp groot sportmanskap en 'n gretigheid om te wen getoon het. Die Premier noem ook dat die spelers ware rolmodelle en ambassadeurs vir jeug geword het.

NOORD-KAAP – Namens die Noord-Kaapse Provinsiale Regering sluit premier, dr. Zamani Saul, by baie regoor die provinsie aan om die Windhoek Draught Griekwas Rugbyspan geluk te wens. Die Griekwas het tot die Carling Curry Cup-eindstryd gevorder nadat hulle op 17 Junie die Vodacom Bulls in die halfeindronde geklop het. Hierdie samehorigheid. Die sport bly steeds 'n legendariese gebeurlikheid is 'n oomblik wat belangrike instrument in nasiebou. Die vir ewig in ons geheue ingebed sal word.

Die Premier verduidelik hoe die jong span ondersteuning van ons atlete en spanne oor verskillende rasse-, godsdienstige en ander grense word deur ons verdieping in ons

nasieskap aangedui,” aldus die Premier. “Provinsiale Regering, bly aan jong, aspirant-atlete geleenthede te skep om hul talente in die Noord-Kaap uit te brei met die hulpbronne wat ons beskikbaar het.”

Voor die eindstryd teen die Pumas op 25 Junie in Kimberley het premier Saul die

NUWE VELDTOG DEUR SALGA BEKENDGESTEL

P.Coetzee

SUID-AFRIKA – SALGA het die landwyde

span sterkte toegewens en ook die mense van die Noord-Kaap aangemoedig om die span te ondersteun. “Ons is vol vertroue dat hulle die gesogte Carling Cup Trofee na 52 jaar sal lig,” het die Premier genoem.

burgerlike verantwoordelikhedsveldtog op Woensdag, 29 Junie bekendgestel. Dié veldtog het ten doel om die mandaat van die Suid-Afrikaanse Plaaslike Regering Assosiasie (SALGA) se mandaat te verskerp.

Die veldtog beoog om belastingbetalers oor hul pligte en verpligtinge ten opsigte van die maatskaplike en ekonomiese opheffing van hul gemeenskappe, op te lei. Die betaling van munisipale dienste gelewer, vorm hier 'n sleutelfaktor.

Die veldtog bestaan uit die 2022 Nasionale Konferensie en 2022-2027 Strategiese Plan om die rol van plaaslike regering te versterk, deur die aanspreek van gemeenskappe se sosiale-, ekonomiese- en materiële behoeftes.

Die veldtog het verder ten doel om die organisasie se voorneme vir die vyfde termyn van 'n demokratiese plaaslike regering, aan die lig te bring. 'n Demokratiese plaaslike regering moet bevorder word deur gemeenskappe eerste te stel.

Die bekendstelling is in verskeie provinsies gehou en bygewoon deur afgevaardigdes van munisipaliteite, nasionale- en provinsiale-regering, vennote en belanghebbendes in die plaaslike regeringsektor. SALGA se doelwit is om dienslewering te bevorder deur plaaslike regering in staat te stel om sy ontwikkelings-mandaat ten volle uit te voer.

Gesprekke is onder die tema *Asisho!* gehou. SALGA se Nasionale Uitvoerende Komitee (NUK) het verdere besonderhede oor die veldtog verskaf.

NOTIFICATION REGARDING OPPORTUNITY TO PARTICIPATE IN ENVIRONMENTAL AUTHORISATION APPLICATION PROCESS FOR THE PROPOSED SEARCHER SEISMIC SURVEY BASIC ASSESSMENT PROJECT, LOCATED OFFSHORE EXTENDING FROM APPROXIMATELY 256KM OFFSHORE OF ST HELENA BAY TO 220KM OFFSHORE OF HONDEKLIP BAY, OFF THE WEST COAST, SOUTH AFRICA.

Searcher Geodata UK Ltd (hereafter referred to as the applicant - Searcher) has appointed Environmental Impact Management Services (Pty) Ltd (EIMS) as the Environmental Assessment Practitioner (EAP) to assist with undertaking the required authorisation processes (including the statutory public participation), and to compile and submit the required documentation in support of application for:

Environmental Authorisation (EA) in accordance with the Environmental Impact Assessment (EIA) Regulations (GRN982 of 2014, as amended)- Listed Activity 21(a) (GNR 983):

Any activity including the operation of that activity which requires a reconnaissance permission in terms of section 13 of the Mineral and Petroleum Resources Development Act, as well as any other applicable activity as contained in this Listing Notice or in Listing Notice 3 of 2014, required to exercise the reconnaissance permission, excluding-

(a) any desktop study; and

(b) any arial survey.

Searcher proposes to undertake a 3D seismic survey off the West Coast of South Africa. The proposed project area is located between approximately 256km offshore of St Helena Bay, extending north along the western coastline to approximately 220km offshore of Hondeklip Bay. The survey area at the closest point is approximately 218km offshore of the coast of the Western and Northern Cape. The survey area main corner coordinate points are as follows:

Point	Latitude	Longitude	Point	Latitude	Longitude
1	30°39'14.40"S	13°20'58.35"E	6	32°35'25.54"S	15° 9'38.92" O
2	30°33'45.66"S	13°33'50.71"E	7	32°35'33.64"S	13°54'25.99"E
3	30°14'56.11"S	14° 4'35.32"E	8	32°10'0.54"S	13°58'47.25"E
4	31° 5'40.95"S	14°53'2.67"E	9	31°42'20.62"S	13°44'7.24"E
5	31° 5'40.95"S	15° 9'38.63"E			

EIMS will be following the procedures defined in the EIA Regulations (GRN982 of 2014, as amended) for undertaking a Basic Assessment (BA) process. In accordance with Chapter 6 of the EIA Regulations, a public participation process will be undertaken. You are hereby invited to register and comment on the proposed project and application/s.

In order to ensure that you are identified and registered as an Interested and Affected Party and that your comments are captured, please submit your name, contact details, the reason for your interest or any comments, in writing or telephonically, to EIMS. Please note that only registered I&AP's will be directly informed of future project information and opportunities for participation. Public meetings are being scheduled with locations and dates to be notified in a subsequent advertisement.

In order to avoid missing out on opportunities for public participation please submit I&AP registrations, or any queries, comments, or concerns with regards to this application, as soon as possible to EIMS at:

Contact Person: Qaphela Magaqa

EIMS Reference Number: 1518

Postal Address: P.O. Box 2083; Pinegowrie; 2123

Telephone: (011) 789 7170/ Fax: (086) 571 9047

E-mail: searcher@eims.co.za

Please include the project reference number 1518 in all correspondence.





■ At the Magic828 studios in Century City are Cape Community Media editor-in-chief Chantel Erfort, digital strategist Viasen Soobramoney, Magic828 station manager Graeme White, ACM commercial manager Rene Williams, ACM chief executive officer Sandy Naude, and Magic828 chief-executive officer Amit Makan.

A serving of music with your community news

Africa Community Media (ACM), publishers of a stable of community newspapers and websites, and radio station Magic828 have partnered to bring you an exciting mix of music content – for free.

As part of the partnership, Magic828 will be available on selected ACM title websites, giving readers access to a great line up of radio talent and music.

These include Atlantic Sun, Southern Suburbs Tatler, Constantiaberg Bulletin, False Bay Echo, Tabletalk, Northern News, Bolander, Sentinel News and CapeTowner where you can access Magic828’s livestream player while reading your favourite

community news.

“We are excited to add this new offering to our websites, which enables us to not only inform and educate our audiences, but also entertain them – at the click of a button with the player conveniently embedded into our news sites,” says editor-in-chief of ACM’s Cape Community Media, Chantel Erfort.

Cape Community Media, publishes 15 community newspapers and websites, with a focus on hyperlocal news from Cape Town and the Boland region.

Magic828 is a commercial radio station and streaming service that provides audiences with high quality music and

on-air content to keep you entertained and engaged.

The station services the Cape Town metropolitan area and is available nationally and internationally via livestream.

They play the big hits from the 80s, 90s and 2000s. Their line-up includes experienced radio talent Graeme White, Adrian Larger, Megan Edwards and Seano Loots. “Given the alignment of our audiences and within the first month of our relaunch, we are very excited to announce our partnership with Africa Community Media (ACM) stable of community news platforms.

“Whether you live in Table View, Con-

stantia, Platteklouf, Sea Point, Rondebosch, Fish Hoek or the Helderberg, this win-win partnership allows value to be created for ACM’s Cape metropolitan audience, and equally, for Magic828 listeners,” said Magic828 chief executive officer, Amit Makan.

ACM CEO Sandy Naude added: “Africa Community Media welcomes Magic 828 as our partner and we are delighted to offer additional value to Cape Community Media’s loyal readers and clients.”

In addition to our livestream, Magic828 is available on the 828 AM frequency in Cape Town, as well as a dynamic smartphone app that is available to download from the Google Play Store and Apple App Store.

ISAZISO MALUNGA NETHUBA LOKUTHATHA INXAXHEBA KWINKQUBO YOKUFAKA ISICELO SOGUNYAZISO LWEZENDALO KWI-PROJEKTHI KA-SEARCHER YOPHANDO LWE-SEISMIC ELIYAKUBA KUMGAMA WAMA-256KM UKUSUKA KUNXWEME LWE-ST HELENA BAY NAMA-220KM UKUSUKA KUNXWEME LE-HONDEKLIP BAY, EMZANTSI AFRIKA.

I-Searcher Geodata UK Ltd (emva koku ekubhekiselwa kuyo njengomfaki-sicelo - Searcher) iqeshe u-Environmental Impact Management Services (Pty) Ltd (EIMS) njenge-Environmental Assessment Practitioner (EAP) ukuncedisa ekwenzeni iinkqubo zogunyaziso ezifunekayo (kubandakanywa nentatho-nxaxheba yoluntu ngokusemthethweni), kunye nokuqulunqa kunye nokungenisa amaxwebhu afunekayo okuxhasa esisicelo:

uGunyaziso lwezeNdalo, i-Environmental Authorization (EA) ngokuhambelana noMthetho woLawulo woVavanyo lokuChaphazeleka kweNdalo (Environmental Impact Assessment – EIA) (GNR983 ka 2014, njengoko i-amendiwe) – Umsebenzi odwelisiweyo wama-21:

Nawuphi na umsebenzi oquka umsebenzi ofuna imvume yokuphinda kuqwalaselwe ngokwecandelo le-13 loMthetho woPhuhliso lweMithombo yeziMbiwa nePetroleum, kwakunye nawo nawuphi na omnye umsebenzi oqulethwe kwesi Saziso soLudwe okanye kwiSaziso soLuhlu lwesi-3 sika-2014, efunekayo kwimvume yokuphinda kuqwalaselwe, ngaphandle-

- (a) nasiphi na isifundo sedesktop; kwaye
- (b) naluphi na uphando lwe-arial.

I-Searcher Seismic iceba ukwenza uphando lwe-3D seismic kuNxweme oluseNtshona loMzantsi Afrika. Indawo yeprojekthi ecetywayo iphakathi malunga nama-256km kude nonxweme lwaseSt Helena Bay, inabela emantla kunxweme olusentshona ukuya malunga ne-220km kude nonxweme lwaseHondeklip Bay . Indawo yovavanyo kweyona ndawo ikufutshane imalunga nama-218km kude nonxweme kunxweme lweNtshona kunye noMntla Koloni. Iikona zesiza sendawo yovavanyo zezi zilandelayo:

Ikona	Latitude	Longitude	Ikona	Latitude	Longitude
1	30°39'14.40"S	13°20'58.35"E	6	32°35'25.54"S	15° 9'38.92"E
2	30°33'45.66"S	13°33'50.71"E	7	32°35'33.64"S	13°54'25.99"E
3	30°14'56.11"S	14° 4'35.32"E	8	32°10'0.54"S	13°58'47.25"E
4	31° 5'40.95"S	14°53'2.67"E	9	31°42'20.62"S	13°44'7.24"E
5	31° 5'40.95"S	15° 9'38.63"E			

I-EIMS iza kulandela iinkqubo ezichazwe kwiMimiselo ye-EIA (GRN982 ka-2014, njengoko i-amendiwe) ukuze kuqhutywe inkqubo yoVavanyo loChaphazeleko lwezendalo (Basic Assessment - BA). Ngokuhambelana neSahluko sesi-6 seMimiselo ye-EIA, inkqubo yentatho-nxaxheba yoluntu iya kwenziwa. Uyamenywa ukuba ubhalise kwaye unike izimvo ngeprojekthi ecetywayo kunye nezicelo.

Ukwenzela ukuqinisekisa ukuba uchongiwe kwaye ubhalisiwe njengeQela elinomdla (I&AP) nelichaphazelekayo nokuba izimvo zakho zifakiwe, nceda ungenise igama lakho, iinkcukacha zoqhakamshelwano, isizathu somdla wakho okanye naziphi na izimvo, ngembalelwano okanye ngomnxeba, ku-EIMS. Nceda uqaphele ukuba zii-I&APs ezibhalisiweyo kuphela eziya kwaziswa ngokuthe ngqo ngengcaciso yeprojekthi yexesha elizayo kunye namathuba okuthatha inxaxheba. Ucwangciso leentlanganiso zikawonke-wonke luyaqhubeka, iintsuku kunye neendawo zizokwaziswa kwisibhengezo esilandelayo.

Ukuze ungaphoswa ngamathuba okuthatha inxaxheba koluntu nceda ungenise ubhaliso lwe-I&AP, okanye nayiphi na imibuzo, izimvo, okanye iinkxalabo malunga nesi sicelo, ngokukhawuleza kangangoko kunokwenzeka kwi-EIMS apha:

Umntu woQhakamshelwano: Qaphela Magaqa

Inombolo yesalathisi ye-EIMS: 1518

Idilesi Yeposi: PO Box 2083; Pinetown ; 2123

Umnxeba: (011) 789 7170/ Ifeksi: (086) 571 9047

I-imeyile: searcher@eims.co.za

Nceda ufake inombolo yesalathiso yeprojekthi engu-1518 kuyo yonke imbalelwano.



Bookings open for CTCB’s winter season

STAFF REPORTER

The Cape Town City Ballet (CTCB) winter season runs from Thursday August 4 to Sunday August 28 at the Artscape Opera House.

The programme features *Romeo and Juliet*, choreographed by South African ballet doyenne Veronica Paepers, alongside a new triple bill *Ikigai*, inspired by the Japanese concept of purpose, happiness and peace.

Depicted in those ideas, *Ikigai* consists of ballets by three generations of award-winning choreographers: Jirí Kylián’s *Falling Angels*, Sir Frederick Ashton’s *Les Patineurs* (The Skaters) and Kenneth Tindall’s *Polarity*, in collaboration with the artists of CTCB.

Set to a hypnotic Steve Reich score and inspired by the percussive musical rituals of West Africa, *Falling Angels* is one of Kylián’s masterworks for eight women.

Choreographed by iconic British choreographer Sir Frederick Ashton and performed to music composed by Giacomo Meyerbeer, *Les Patineurs* features a party of ice skaters on a frozen pond joyfully depicting Ashton’s virtuosic choreography.

Tindall’s *Polarity* is inspired by the suggestion that opposites are interconnected and everything is duel, a yin and a yang where harmony and balance emerges and where the outcome can only be peace.

Tindall, who is resident choreographer and director of digital for Northern Ballet, created *Polarity* for Cape Town City Ballet in 2019, and returns to stage this new, extended version.

Select performances will star international guest artists, to be announced, and be accompanied by Cape Town Philharmonic Orchestra.

Romeo and Juliet will be presented at Artscape from Thursday August 4 to Sunday August 28. Tickets cost from R175 to R750. *Ikigai* will be presented at Artscape from Wednesday August 17 to Sunday August 28. Tickets cost from R175 to R475.

Book through Computicket or Artscape Dial-A-Seat at 021 421 7695.



■ The Keyser River in Vans Road near Blue Route mall.



■ Tokai residents looking at the littered Keyser River in Vans Road.



■ Overflowing sewers and illegal dumping plague the Westlake River.

City plans rehab of waterways

KAREN WATKINS
KAREN.WATKINS@INL.CO.ZA

The City is holding a series of presentations across the southern suburbs this week to introduce the public to a programme that aims to improve the conditions of Cape Town's waterways.

Liveable Urban Waterways (LUW) programme will be piloted in various water bodies in the Sand River catchment, of which Zandvlei is part.

The City has budgeted R50 million for five LUW projects to reduce the risk of flooding and improve ecosystem health, public access to the waterways, and Zandvlei's water quality, according to Ian Neilsen, chairman of the City's water and sanitation portfolio committee.

Additional funding from the governments of France, Germany and the UK had also been secured, he said.

The City's head of stormwater and catchment management, Andrew McDonald, said the programme was the start of a long-term plan to rehabilitate the 21 catchment areas in greater Cape Town so it could become a water-sensitive city with acceptable water quality, a functioning ecology, and water connecting communities by shared use and enjoyment.

Studies, he said, had led them to focus on waterway rehabilitation projects in five areas: Grootboschkloof River; Keyser River between Military and Tokai Main roads; Spaanschemat and Prinskasteel rivers; Westlake River; and the confluence of the Sand River and Langevlei canal, at Coniston Park.

The latter, he said, had been identified by mayor Geordin Hill-Lewis as a top-priority area, and it would be repurposed to create a wetland and riparian zones and space for communities to interact with nature.

He said the area west of Westlake River, near Pollsmoor prison, would prove challenging because of overflowing sewers from the growing population there and illegal dumping, but solving those problems could improve conditions downstream.

A meeting at the Alphen Centre on Monday focused on the Grootboschkloof, Keyser and Spaanschemat rivers, and the meeting at the Lookout at Zandvlei, on Tuesday, focused on the Keyser River, Sand River and Langevlei canal. A further meeting was set to take place on Wednesday July 6, at Westlake Community Centre, to focus on the Westlake River.

"We will host co-design workshops from August 22 to 26 and presentations of conceptual plans for comment in October. It has to be a grassroots approach to connect communities up and downstream," said Mr McDonald.

There would be no concrete canals, and gabions would only be used when necessary and designed to blend in with nature, he said.

During the meeting on Monday, Jerri Higgs, who has lived in Tokai for 48 years, voiced concern about swimming-pool backwash, petrol from lawn mowers and other pollutants going into the waterways.

She also asked that gabions be removed, saying they prevented natural flooding. Ms Higgs is part of the Tokai Baboon Action Group and an advocate for wildlife corridors for creatures to move from the mountains to the sea.

Henk Egberink, of Kenilworth and member of TreeKeepers, said the City should rather be concentrating on keeping groundwater on properties and looking at what to do with this water rather than it running into the sea.

A resident asked whether SANParks was involved in the project to which Mr McDon-

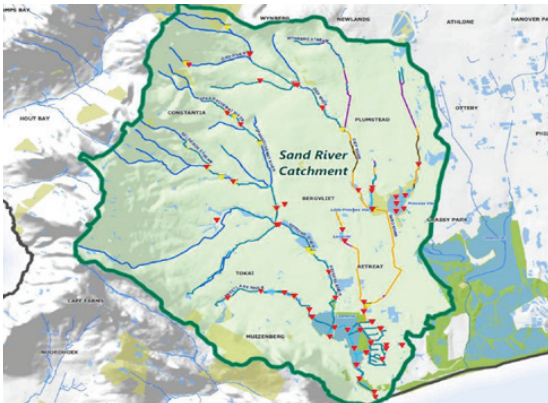
ald said they had been invited to everything. "It is their catchment area after all."

Alistair Lee, of Muizenberg, who works in the City's water and sanitation directorate, said he had been watching the growing number of informal settlements springing up in stormwater ponds and along waterways.

He said they could not be removed under present legislation and were a cause of pollution in those waterways.

Mr McDonald said it would be a long time until the rivers were swimmable and some stretches would never be right, but a start had to be made.

To register as an interested party, email CCT.LUWP@lukhozi.co.za



■ Above: A map, supplied by the City, which shows Sand River catchment tributaries leading to Zandvlei.

■ Ian Neilsen, chairman of the City's water and sanitation portfolio committee.

NOTIFICATION REGARDING OPPORTUNITY TO PARTICIPATE IN ENVIRONMENTAL AUTHORISATION APPLICATION PROCESS FOR THE PROPOSED SEARCHER SEISMIC SURVEY BASIC ASSESSMENT PROJECT, LOCATED OFFSHORE EXTENDING FROM APPROXIMATELY 256KM OFFSHORE OF ST HELENA BAY TO 220KM OFFSHORE OF HONDEKLIP BAY, OFF THE WEST COAST, SOUTH AFRICA.

Searcher Geodata UK Ltd (hereafter referred to as the applicant - Searcher) has appointed Environmental Impact Management Services (Pty) Ltd (EIMS) as the Environmental Assessment Practitioner (EAP) to assist with undertaking the required authorisation processes (including the statutory public participation), and to compile and submit the required documentation in support of application for:

Environmental Authorisation (EA) in accordance with the Environmental Impact Assessment (EIA) Regulations (GRN982 of 2014, as amended)- Listed Activity 21(a) (GNR 983):

Any activity including the operation of that activity which requires a reconnaissance permission in terms of section 13 of the Mineral and Petroleum Resources Development Act, as well as any other applicable activity as contained in this Listing Notice or in Listing Notice 3 of 2014, required to exercise the reconnaissance permission, excluding-

- (a) any desktop study; and
- (b) any aerial survey.

Searcher proposes to undertake a 3D seismic survey off the West Coast of South Africa. The proposed project area is located between approximately 256km offshore of St Helena Bay, extending north along the western coastline to approximately 220km offshore of Hondeklip Bay. The survey area at the closest point is approximately 218km offshore of the coast of the Western and Northern Cape. The survey area main corner coordinate points are as follows:

Point	Latitude	Longitude	Point	Latitude	Longitude
1	30°39'14.40"S	13°20'58.35"E	6	32°35'25.54"S	15° 9'38.92"E
2	30°33'45.66"S	13°33'50.71"E	7	32°35'33.64"S	13°54'25.99"E
3	30°14'56.11"S	14° 4'35.32"E	8	32°10'0.54"S	13°58'47.25"E
4	31° 5'40.95"S	14°53'2.67"E	9	31°42'20.62"S	13°44'7.24"E
5	31° 5'40.95"S	15° 9'38.63"E			

EIMS will be following the procedures defined in the EIA Regulations (GRN982 of 2014, as amended) for undertaking a Basic Assessment (BA) process. In accordance with Chapter 6 of the EIA Regulations, a public participation process will be undertaken. You are hereby invited to register and comment on the proposed project and application/s.

In order to ensure that you are identified and registered as an Interested and Affected Party and that your comments are captured, please submit your name, contact details, the reason for your interest or any comments, in writing or telephonically, to EIMS. Please note that only registered I&AP's will be directly informed of future project information and opportunities for participation. Public meetings are being scheduled with locations and dates to be notified in a subsequent advertisement.

In order to avoid missing out on opportunities for public participation please submit I&AP registrations, or any queries, comments, or concerns with regards to this application, as soon as possible to EIMS at:

Contact Person: Qaphela Magaqa

EIMS Reference Number: 1518

Postal Address: P.O. Box 2083; Pinetown; 2123

Telephone: (011) 789 7170/ Fax: (086) 571 9047

E-mail: searcher@eims.co.za

Please include the project reference number 1518 in all correspondence.



HOOF NUUS

Gru-ongeluk eis 6 lewens op kronkelpad

Berig: Adjudantoffisier Jannie Louw

VREDENDAL/LUTZVILLE: SAPD en nooddienste is Donderdagaand, 30 Junie ontbied na 'n ernstige ongeluk op die kronkelpad naby Melkboomsdrift Lodge. Twee voertuie was in 'n trompop-botsing betrokke met fatale gevolge vir almal betrokke. 'n Motor met vyf insittendes was op pad vanaf Lutzville na Vredendal ten tye van die ongeluk. Terselfdertyd was 'n dame op pad vanaf Vredendal Hospitaal, waar haar man behandeling ontvang, terug na Lutzville. Naby die Melkboomsdrift Lodge het die noodlot egter toegeslaan en het 'n botsing plaasgevind tussen die twee voertuie. Die motor met die vyf insittendes het as gevolg van die botsing aan

die brand geslaan met al die insittendes in die voertuig. Die dame in die ander voertuig is as gevolg van die geweldige slag van die botsing uit haar voertuig geslinger. Al ses persone is noodlottig beseer in die ongeluk. Volgens inligting tot die beskikking van die SAPD, kan die bestuurder van 'n derde wit voertuig op die toneel meer lig werp op die oorsaak van die ongeluk. Die persoon word versoek om asseblief dringend met speurder-sersant Mouton van Vredendal by 063 885 4531 kontak te maak.

Man word deur vals SAPD-lede aangeval

Berig: Kaptein Bishop

LUTZVILLE: Die slagoffer in 'n diefstal saak was Dinsdag, 28 Junie om 22:30 op pad huis toe te Hibiskusstraat in Uitkyk, Lutzville. Met sy aankoms by sy woning het daar 'n silwer Polo gestop en drie manspersone geklee in polisie-uniforms het uitgeklim en hom genader. Die klaer is in sy woning inforseer en hy het gemerk daar stop nog 'n wit Toyota

Quantum bussie met een man insittende. Nadat die klaer in sy woning forseer is, is sy hande vasgebind met kabelbinders en sy huis is deursoek. Die mans het met R55 000 gevlug. Ondersoek is gedoen deur SAPD Lutzville en 'n verdagte man van 31-jaar is te Port Nolloth gearresteer in verband met die saak. Die ondersoek duur voort.

Sonpaneelgeisers nooit huise gevind

Berig: Emma Boonzaier

Foto: Verskaf

MATZIKAMA: Matzikama Munisipaliteit het in Maart 2021 2000 sonpaneelgeisers ontvang van die Departement Minerale en Energie. Die geisers was veronderstel om geïnstalleer te word by inwoners van Klawer en Vanrhynsdorp se huise, maar dit het nooit gebeur nie. Die projek word befonds en bestuur deur die Departement Minerale en Energie. Die Departement van Minerale en Energie het die munisipaliteit in kennis gestel dat hulle in dispuut was

met die diensverskaffer wat die departement aangestel het. Die departement het die munisipaliteit in kennis gestel dat die kleppe van die sonpaneelgeisers vervang moet word en dat 'n nuwe diensverskaffer aangestel moet word. Die Departement van Minerale en Energie gaan die sonpanele laat installeer sodra die proses voltooi is met die aanstel van 'n nuwe diensverskaffer.



Die sonpaneelgeisers in na bewering in 'n stoor in Markamsig gestoor.

NOTIFICATION REGARDING OPPORTUNITY TO PARTICIPATE IN ENVIRONMENTAL AUTHORISATION APPLICATION PROCESS FOR THE PROPOSED SEARCHER SEISMIC SURVEY BASIC ASSESSMENT PROJECT, LOCATED OFFSHORE EXTENDING FROM APPROXIMATELY 256KM OFFSHORE OF ST HELENA BAY TO 220KM OFFSHORE OF HONDEKLIP BAY, OFF THE WEST COAST, SOUTH AFRICA.

Searcher Geodata UK Ltd (hereafter referred to as the applicant - Searcher) has appointed Environmental Impact Management Services (Pty) Ltd (EIMS) as the Environmental Assessment Practitioner (EAP) to assist with undertaking the required authorisation processes (including the statutory public participation), and to compile and submit the required documentation in support of application for:

Environmental Authorisation (EA) in accordance with the Environmental Impact Assessment (EIA) Regulations (GRN982 of 2014, as amended)- Listed Activity 21(a) (GNR 983):

Any activity including the operation of that activity which requires a reconnaissance permission in terms of section 13 of the Mineral and Petroleum Resources Development Act, as well as any other applicable activity as contained in this Listing Notice or in Listing Notice 3 of 2014, required to exercise the reconnaissance permission, excluding-

(a) any desktop study; and

(b) any aerial survey.

Searcher proposes to undertake a 3D seismic survey off the West Coast of South Africa. The proposed project area is located between approximately 256km offshore of St Helena Bay, extending north along the western coastline to approximately 220km offshore of Hondeklip Bay. The survey area at the closest point is approximately 218km offshore of the coast of the Western and Northern Cape. The survey area main corner coordinate points are as follows:

Point	Latitude	Longitude	Point	Latitude	Longitude
1	30°39'14.40"S	13°20'58.35"E	6	32°35'25.54"S	15° 9'38.92"E
2	30°33'45.66"S	13°33'50.71"E	7	32°35'33.64"S	13°54'25.99"E
3	30°14'56.11"S	14° 4'35.32"E	8	32°10'0.54"S	13°58'47.25"E
4	31° 5'40.95"S	14°53'2.67"E	9	31°42'20.62"S	13°44'7.24"E
5	31° 5'40.95"S	15° 9'38.63"E			

EIMS will be following the procedures defined in the EIA Regulations (GRN982 of 2014, as amended) for undertaking a Basic Assessment (BA) process. In accordance with Chapter 6 of the EIA Regulations, a public participation process will be undertaken. You are hereby invited to register and comment on the proposed project and application/s.

In order to ensure that you are identified and registered as an Interested and Affected Party and that your comments are captured, please submit your name, contact details, the reason for your interest or any comments, in writing or telephonically, to EIMS. Please note that only registered I&AP's will be directly informed of future project information and opportunities for participation. Public meetings are being scheduled with locations and dates to be notified in a subsequent advertisement.

In order to avoid missing out on opportunities for public participation please submit I&AP registrations, or any queries, comments, or concerns with regards to this application, as soon as possible to EIMS at:

Contact Person: Qaphela Magaqa

EIMS Reference Number: 1518

Postal Address: P.O. Box 2083; Pinegowrie; 2123

Telephone: (011) 789 7170/ Fax: (086) 571 9047

E-mail: searcher@eims.co.za

Please include the project reference number 1518 in all correspondence.



KENNISGEWING MET BETREKKING TOT GELEENTHEID OM DEEL TE NEEM AAN OMGEWINGSMAGTIGING AANSOEKPROSES VIR DIE VOORGESTELDE SEARCHER SEISMIESE OPNAME BASIESE ASSESSERINGSPROJEK, GELEË SEEWAARTS EN STREK VAN ONGEVEER 256 KM VANAF DIE KUS VAN ST HELENABAAI TOT ONGEVEER 220 KM VANAF DIE KUS VAN HONDEKLIPBAAI AAN DIE WESKUS VAN SUID AFRIKA.

Environmental Impact Management Services (Edms) Bpk (EIMS) is deur Searcher Geodata UK Ltd (hierna na verwys as die aansoeker - Searcher) aangestel om die vereiste magtigingsprosesse (insluitend die statutêre openbare deelname) te onderneem en om 'n omgewingsmagtiging (EA) aansoek te voltooi en in te dien volgens die vereistes van die Omgewingsimpakstudie (OIS) Regulasies, 2014, soos gewysig vir die volgende aktiviteite:

Omgewingsmagtiging (EA) in ooreenstemming met die OIS Regulasies, soos gewysig-Gelyste Aktiviteit 21(a) (GNR 983):

Enige aktiviteit insluitend die bedryf van daardie aktiviteit wat 'n verkenningstoestemming ingevolge artikel 13 van die Wet op die Ontwikkeling van Minerale en Petroleumhulpbronne vereis, asook enige ander toepaslike aktiviteit soos vervat in hierdie Noteringskennisgewing of in Noteringskennisgewing 3 van 2014, wat vereis word om verkenningstoestemming uit te oefen, uitgesluit-

(a) enige lessenaarstudie; en

(b) enige lugopname.

Searcher Seismic stel voor om 'n 3D seismiese opname aan die Weskus van Suid-Afrika te onderneem. Die voorgestelde projekgebied is geleë tussen ongeveer 256 km vanaf die kus van St Helenabai, wat noord langs die westelike kuslyn strek tot ongeveer 220 km van die kus van Hondeklipbaai. Die opnamegebied by die naaste punt is ongeveer 218km van die kus van die Wes- en Noord-Kaap af. Die koördinaatpunte van die hoofhoeke van die opname area is soos volg:

Punt	Breedtegraad	Lengtegraad	Punt	Breedtegraad	Lengtegraad
1	30°39'14.40"S	13°20'58.35"E	6	32°35'25.54"S	15° 9'38.92"E
2	30°33'45.66"S	13°33'50.71"E	7	32°35'33.64"S	13°54'25.99"E
3	30°14'56.11"S	14° 4'35.32"E	8	32°10'0.54"S	13°58'47.25"E
4	31° 5'40.95"S	14°53'2.67"E	9	31°42'20.62"S	13°44'7.24"E
5	31° 5'40.95"S	15° 9'38.63"E			

EIMS sal die prosedures volg soos voorgeskryf en vereis in die Omgewingsimpakbepaling (OIB) Regulasies (GRN982 van 2014, soos gewysig) vir die onderneming van 'n Basiese Evaluering (BA) proses. In ooreenstemming met Hoofstuk 6 van die OIB-regulasies, sal 'n openbare deelnameproses onderneem word. U word hiermee uitgenooi om te registreer en kommentaar te lewer op die voorgestelde projek en aansoek/e.

Om te verseker dat U geïdentifiseer en geregistreer is as 'n Belanghebbende & Geïntereerde Party (B&GP) en dat U kommentaar vasgelê word, dien asseblief U naam, kontakbesonderhede, die rede vir U belangstelling of enige kommentaar, skriftelik of telefonies, by EIMS in. Neem asseblief kennis dat slegs geregistreerde B&GP's direk ingelig sal word oor toekomstige projekinligting en geleenthede vir deelname. Openbare vergaderings word tans geskeduleer en die ontmoetingsplekke en datums sal in die opeenvolgende advertensie bekend gemaak word.

Om te verhoed dat geleenthede vir publieke deelname misgeloop word, dien asseblief B&GP-registrasies, of enige navrae, kommentaar of bekommernisse met betrekking tot hierdie aansoek, so gou as moontlik in by EIMS deur gebruik te maak van die volgende kontakbesonderhede:

Kontakpersoon: Qaphela Magaqa

EIMS-verwysingsnommer: 1518

Posadres: Posbus 2083; Pinegowrie; 2123

Telefoon: (011) 789 7170/ Faks: (086) 571 9047

E-pos: searcher@eims.co.za

Sluit asseblief die projekverwysingsnommer 1518 by alle korrespondensie in.



COURT

Judge slams unlawful demolition of shacks

CHEVON BOOYSEN
chevon.booyesen@iinf.co.za

THE Stellenbosch Municipality has been ordered to return building materials to the owners of an informal structure after the high court found the demolition of the structure, in Lanquedoc, unlawful.

A group of people had illegally settled on the land in 2020, and the municipality then instructed law enforcement to dismantle the structures. This was done in absence of a court order.

The settlement had grown to more than 100 structures between August 2020 and November 2020.

A couple had decided to take on the municipality in the Western Cape High Court.

Stellenbosch Municipality spokesperson, Stuart Grobbelaar, said: "The Municipality has taken note of the judgment handed down yesterday and we are currently studying the judgment to decide on the way forward."

Efforts to get comment from the applicants in the matter was unsuccessful at deadline.

The illegally occupied land, valued at R44 million, is registered in the name of the Dwars River Valley

Community Development Trust.

According to information contained in the judgment, the Trust wanted to sell the land to the Municipality, which was unable to afford it at that price.

High Court Judge Ashley Binns-Ward said the "matter is not without its ironies".

"For the most part, it concerns an application by or on behalf of a group of persons who, having taken the law into their own hands".

"(On) October 23, 2020 and the following weeks, backyarders decided the need for housing was too pressing to await the outcome of negotiations between the Trust and the Municipality and started occupying Erf 10.

"Approximately between 100 and 110 structures were erected in this time. Some of the land invaders were arrested upon a complaint by Trust, but released without charge after a court appearance on October 26, 2020," the judgment read.

Following a number of talks, the municipal law enforcement officers helped by the Red Ants and the SAPS public order policing unit, demolished structures believed to be "unoccupied".

"In my view, however, that is a

regrettable attitude for an organ of state to adopt in litigation in which it is alleged that it has been guilty of a breach of a person's fundamental human rights.

"It is an attitude that is inconsistent with the culture of openness and accountability that is an integral aspect of the state's duty to respect, protect, promote and fulfil the rights in the Bill of Rights...

"The inexorable conclusion to be drawn from the aforementioned factors is that Nyakombi and Konco (applicants) were in peaceful and undisturbed possession of the structure at the time it was demolished, and had been for three weeks.

"It follows that on the peculiar facts of the current case there was no lawful basis for the municipality to demolish the structure without a court order, even if its officials were reasonably of the opinion that it was unoccupied at the time.

"Nyakombi and Konco are entitled to the return of the materials with which their demolished structure was constructed.

"The municipality has tendered that. The same does not apply to their application for an order that the structure be reconstructed," Judge Binns-Ward ordered.

LABOUR

End to retrenchments at canning plant welcomed

STAFF REPORTER

THE end to retrenchments at Langeberg and Ashton Foods (LAF) has been widely welcomed.

On Monday, Trade Union Federation Cosatu announced that various unions had worked together to keep the canning plant open for another season, or 12 months, saving the jobs of 7 500 people.

This, chief negotiator of the Social Development Trade Union, Nosey Pieterse said, was a victory that was more than two years of negotiations with Tiger Consumer Brands Ltd.

Trade, Industry and Competition Minister Ebrahim Patel said the move was welcomed news for an economy facing serious strain.

"I wish to appreciate the efforts of all the stakeholders to save jobs. More work will need to be done to address the challenges identified in the discussions and we look forward to the company and its stakeholders finding a durable solution that can keep South African canned fruit on local and global shelves.

"The Langeberg operation is a significant exporter of canned fruit, particularly to Asian markets," Patel said.

AfriSA chief executive Christo van der Rhee said potential buyers were now being sought to secure the necessary funding to save the factory.

Agri SA supported the unions as they fight to keep the factory open.

The factory is the biggest of its kind in Africa, and is a division of Tiger Brands.

"In light of all that is at stake, Agri SA will continue to monitor the situation and provide support to the affected farmers to ensure the factory continues to operate for the sake of

the communities of Ashton and Langeberg, and for all the workers throughout the agricultural value chain. "

Last month Tiger Brands started consultations and engagements on the future of the business after unsuccessfully securing a buyer.

Tiger Brands said that in recent weeks, a significant number of parties expressed an interest in further discussions on the possible acquisition of the factory.

"However, the conclusion of any transaction would not have taken place in time for any successful buyer to put the required preparations in place to process the upcoming 2022/3 season's crop.

"The company, therefore, engaged its key partners on an urgent basis," the company said in a statement.

Noel Doyle, Tiger Brands chief executive, said: "The flexibility, open-mindedness and good faith shown by all parties in reaching this compact will allow for the rigorous exploration of any new proposals in respect of the company's deciduous fruit processing operations while securing the jobs of 250 permanent employees and 4 300 seasonal workers directly employed by L&AF for a further season."

Langeberg & Ashton Foods produces canned fruit (peaches, pears, apricots, apples and guavas) and fruit purées largely for the export market. It also supplies Tiger Brands' Culinary division (canned fruit under the KOO brand, pulps for All Gold and Hugo's jam, and KOO Baked Beans) and the Baby category (purées for Purity).

A total of 85% of the canned fruit and purée products are exported to markets that include Europe, China, Australia and Japan.

COURT

Alleged fraudster Spagni makes court appearance

CHEVON BOOYSEN
chevon.booyesen@iinf.co.za

EXTRADITED fugitive and alleged fraudster Riccardo Spagni, appeared in the Cape Town Regional Court yesterday facing about 400 charges related to fraud, uttering and forgery.

The matter will continue today. Spagni – who holds dual US and South African citizenship – remains in custody. He was arrested a year ago on a private charter jet in Tennessee, bound for Mexico.

The crypto developer, nicknamed FluffyPony, is accused of having defrauded his former work place, Cape Cookies, while he was their IT manager between October 2009 and June 2011. He had allegedly intercepted invoices from another company relating to information technology goods and services it had supplied to Cape Cookies.

Investigation evidence shows Spagni received R1 453 561, or roughly \$99 185, as a result of his efforts to "defraud Cape Cookies". He potentially faces up to 20 years' imprisonment.

National Prosecuting Authority spokesperson Eric Ntabazalila said: "Spagni, 38, launched unsuccessful applications in the (Western Cape High Court) to resist his extradition. On the eve of his extradition hearing in the US scheduled for May 25, he waived his rights and agreed to co-operate with the authorities."

CTICC

INVITATION TO BID

THE CAPE TOWN INTERNATIONAL CONVENTION CENTRE INVITES TENDERS FOR TENDER NO. CTICC 002/2023: DESIGN, SUPPLY AND DELIVERY OF BRANDED CONSUMABLES

Suitably qualified, experienced and registered companies are hereby invited to submit proposals to the Cape Town International Convention Centre (CTICC) for the following tender:

BID NUMBER	SCORING MECHANISM	COLLECTION DETAILS		
		DATE	TIME	VENUE
CTICC 002/2023: SUPPLY, DESIGN AND DELIVERY OF BRANDED CONSUMABLES	80/20 80 = PRICE 20 = BBBEE STATUS	AS OF 13 JULY 2022	12H00	PLEASE REQUEST A COPY OF THE DOCUMENT VIA EMAIL

The tenders will be evaluated on the functionality criteria as stated in the tender document. The minimum qualification score for functionality is 70.

The following personnel may be contacted only in writing in respect of enquiries with the subject line:

- "TENDER NO. CTICC 002/2023 – Enquiries"**
a. General Enquiries: Willem Scholtz at willem@cticc.co.za

Tenderers not registered on the CTICC Database or the Central Supplier Database are not precluded from submitting tenders but must be registered prior to the adjudication date of the offers to be responsive.

Physical tender documents can be purchased in cash, at a non-refundable fee of R 200 per document and can be collected directly from the supply chain office as of the dates indicated above. Please reserve yourself a set of tender documents, by sending an email to the above-mentioned personnel. Preferably, tender documents must be requested electronically, free of charge, by sending a request to the above email addresses.

To ensure that bids are not invalidated, bid documents must be completed in accordance with the terms and conditions stated on them. The completed original bid documents must be placed in a sealed A4 envelope – clearly stating the bid number and name of tender. The sealed bids must be deposited into **Tender box 2** situated at the reception area on the ground floor of the Cape Town International Convention Centre 1 (No 1 Lower Long Street, Foreshore).

CLOSING DATE AND TIME FOR BID: FRIDAY, 5 AUGUST 2022 AT 12:00

All bids received will be opened in public, late proposals and proposals submitted by e-mail or fax will under no circumstances be accepted. The CTICC reserves the right to withdraw any proposal, invitation and/or to re-advertise or to reject any proposals or to accept any part of it. The CTICC does not bind itself to accepting the lowest bid or to award a contract to the bidder who scores the highest number of points.

Requirements for sealing, addressing, delivery, opening and assessment of tenders are stated in the Tender Data.



SCAN HERE
VISIT: WWW.IOL.CO.ZA/NEWS

NEWS 24/7 IOL.CO.ZA

Roman Shades

Visit our Showroom
Monday to Saturday

- Large fabric range.
- Quality manufacture.
- All blind types.
- price competitive.
- Expert advice

Your Home of Blinds®

21 Kunene Circle, Montague Gardens (off Koeberg Rd)
Tel: 021 550 2970 info@alplas.co.za www.alplas.co.za

ISAZISO MALUNGA NETHUBA LOKUTHATHA INXAXHEBA KWINKQUBO YOKUFAKA ISICELO SOGUNYAZISO LWEZENDALO KWI-PROJEKTHI KA-SEARCHER YOPHANDA LWE-SEISMIC ELIYAKUBA KUMGAMA WAMA-256KM UKUSUKA KUNXWEME LWE-ST HELENA BAY NAMA-220KM UKUSUKA KUNXWEME LE-HONDEKLIP BAY, EMZANTSI AFRIKA.

I-Searcher Geodata UK Ltd (emva koku ekubhekiselwa kuyo njengomfaki-sicelo - Searcher) iqeshe u-Environmental Impact Management Services (Pty) Ltd (EIMS) njenge-Environmental Assessment Practitioner (EAP) ukuncedisa ekwenzeni iinkqubo zogunyaziso ezifunekayo (kubandakanywa nentatho-nxaxheba yoluntu ngokusemthethweni), kunye nokuqulunga kunye nokungenisa amaxwebhu afunekayo okuxhasa esisicelo:

uGunyaziso lwezeNdalo, i-Environmental Authorization (EA) ngokuhambelana noMthetho woLawulo woVavanyo lokuChaphazeleka kweNdalo (Environmental Impact Assessment – EIA) (GNR983 ka 2014, njengoko i-amendiwe) – Umsebenzi odwelisiweyo wama-21(b):

Nawuphi na umsebenzi oquka ofuna imvume yokuphinda kuqwalaselwe ngokwecandelo 74 loMthetho woPhuhliso lweMithombo yeziMbiwa nePetroleum, kwakunye nawo nawuphi na omnye umsebenzi oqulethwe kwesi Saziso soLudwe okanye kwiSaziso soLuhlu lwesi-3 sika-2014, efunekayo sebenzisa imvume yokuhlola, ngaphandle-

(a) nasiphi na isifundo sedesktop; kwaye

(b) naluphi na uphando lwe-arial.

I-Searcher Seismic iceba ukwenza uphando lwe-3D seismic kuNxweme oluseNtshona loMzantsi Afrika. Indawo yeprojekthi ecetywayo iphakathi malunga nama-256km kude nonxweme lwaseSt Helena Bay, inabela emantla kunxweme olusentshona ukiya malunga ne-220km kude nonxweme lwaseHondeklip Bay . Indawo yovavanyo kweyona ndawo ikufutshane imalunga nama-218km kude nonxweme kunxweme lweNtshona kunye noMntla Koloni. Iikona zesiza sendawo yovavanyo zezi zilandelayo:

Point	Latitude	Longitude	Point	Latitude	Longitude
1	30°14'56.11"S	14°04'35.32"E	7	31°33'20.17"S	13°39'39.20"E
2	31°05'40.95"S	14°53'02.67"E	8	31°13'46.17"S	13°32'16.45"E
3	31°05'40.95"S	15°09'38.63"E	9	30°39'39.20"S	13°21'00.35"E
4	32°35'25.54"S	15°09'38.92"E	10	30°33'45.66"S	13°33'50.71"E
5	32°35'33.69"S	13°53'56.75"E	11	30°25'05.62"S	13°47'32.20"E
6	32°10'23.58"S	13°58'29.69"E			

I-EIMS iza kulandela iinkqubo ezichazwe kwiMimiselo ye-EIA (GRN982 ka-2014, njengoko i-amendiwe) ukuze kuqutywe inkqubo yoVavanyo loChaphazeleko lwezendalo (Basic Assessment - BA). Ngokuhambelana neSahluko sesi-6 seMimiselo ye-EIA, inkqubo yentatho-nxaxheba yoluntu iya kwenziwa. Uyamenywa ukuba ubhalise kwaye unike izimvo ngeprojekthi ecetywayo kunye nezicelo. Sicela uqwalasele iinkcukacha ngeentlanganiselo zoluntu eziyakubanjwa malunga naleprojekthi. Iintlanganiselo zoluntu eziyakubanjwa ngokwezinkcukacha zingezantsi:

Idolophu	Idolophu	Umhla	Ixesha
Hout Bay	Hout Bay Public Library	ngoMvulo 25 EyeKhala 2022	16:00 – 18:00
iKapa (Cape Town)	Sea Point Civic Centre	ngoLwesibini 26 EyeKhala 2022	16:00 – 18:00
Saldanha	Hoedjies Bay Hotel	ngoLwesithathu 27 EyeKhala 2022	16:00 – 18:00
Lamberts Bay	Community Hall	ngoLwesine 28 EyeKhala 2022	16:00 – 18:00
Hondeklip Bay	Eric Baker Hall	ngoLwesihlanu 29 EyeKhala 2022	17:00 – 19:00
Port Nolloth	Port Nolloth Municipal Hall	ngoMgqibelo 30 EyeKhala 2022	10:00 – 12:00

Ukwenzela ukuqinisekisa ukuba uchongiwe kwaye ubhalisiwe njengeQela elinomdla (I&AP) nelichaphazelekayo nokuba izimvo zakho zifakiwe, nceda ungenise igama lakho, iinkcukacha zohakamshelwano, isizathu somdla wakho okanye naziphi na izimvo, ngembalelwano okanye ngomnxeba, ku-EIMS. Nceda uqaphele ukuba zi-I&APs ezibhalisiweyo kuphela eziya kwaziswa ngokuthe ngoko ngengcaciso yeprojekthi yexesha elizayo kunye namathuba okuthatha inxaxheba. Uyacelwa ubhalise, okanye ungenise izimvo zakho okanye iinkxalabo onazo malunga nale projekthi kwi EIMS ngokukhawuleza kangangoko unako kwezinkcukacha zinikeziweyo ngezantsi:

Umntu woQhakamshelwano: Qaphela Magaqa
Inombolo yesalathisi ye-EIMS: 1518
Idilesi Yeposi: PO Box 2083; Pinegowrie ; 2123
Umnxeba: (011) 789 7170/ Ifeksi: (086) 571 9047
I-imeyile: searcher@eims.co.za
Nceda ufake inombolo yesalathiso yeprojekthi engu-1518 kuyo yonke imbalelwano.

ENVIRONMENTAL
IMPACT
MANAGEMENT
SERVICES

NOTIFICATION REGARDING OPPORTUNITY TO PARTICIPATE IN ENVIRONMENTAL AUTHORISATION APPLICATION PROCESS FOR THE PROPOSED SEARCHER SEISMIC SURVEY BASIC ASSESSMENT PROJECT, LOCATED OFFSHORE EXTENDING FROM APPROXIMATELY 256KM OFFSHORE OF ST HELENA BAY TO 220KM OFFSHORE OF HONDEKLIP BAY, OFF THE WEST COAST, SOUTH AFRICA.

Searcher Geodata UK Ltd (hereafter referred to as the applicant - Searcher) has appointed Environmental Impact Management Services (Pty) Ltd (EIMS) as the Environmental Assessment Practitioner (EAP) to assist with undertaking the required authorisation processes (including the statutory public participation), and to compile and submit the required documentation in support of application for:

Environmental Authorisation (EA) in accordance with the Environmental Impact Assessment (EIA) Regulations (GRN982 of 2014, as amended)- Listed Activity 21(b) (GNR 983):

Any activity including the operation of that activity which requires a reconnaissance permit in terms of section 74 of the Mineral and Petroleum Resources Development Act, as well as any other applicable activity as contained in this Listing Notice or in Listing Notice 3 of 2014, required to exercise the reconnaissance permit, excluding-

(a) any desktop study; and

(b) any aerial survey.

Searcher proposes to undertake a 3D seismic survey off the West Coast of South Africa. The proposed project area is located between approximately 256 km offshore of St Helena Bay, extending north along the western coastline to approximately 220 km offshore of Hondeklip Bay. The survey area at the closest point is approximately 218 km offshore of the coast of the Western and Northern Cape. The survey area corner coordinate points are as follows:

Point	Latitude	Longitude	Point	Latitude	Longitude
1	30°14'56.11"S	14°04'35.32"E	7	31°33'20.17"S	13°39'39.20"E
2	31°05'40.95"S	14°53'02.67"E	8	31°13'46.17"S	13°32'16.45"E
3	31°05'40.95"S	15°09'38.63"E	9	30°39'39.20"S	13°21'00.35"E
4	32°35'25.54"S	15°09'38.92"E	10	30°33'45.66"S	13°33'50.71"E
5	32°35'33.69"S	13°53'56.75"E	11	30°25'05.62"S	13°47'32.20"E
6	32°10'23.58"S	13°58'29.69"E			

EIMS will be following the procedures defined in the EIA Regulations (GRN982 of 2014, as amended) for undertaking a Basic Assessment (BA) process. In accordance with Chapter 6 of the EIA Regulations, a public participation process will be undertaken. You are hereby invited to register and comment on the proposed project and application/s. Please also take note of the details for the public meetings below. Public Meetings will be held as follows:

Town	Venue	Date	Time
Hout Bay	Hout Bay Public Library	Monday 25 July 2022	16:00 – 18:00
Cape Town	Sea Point Civic Centre	Tuesday 26 July 2022	16:00 – 18:00
Saldanha	Hoedjies Bay Hotel	Wednesday 27 July 2022	16:00 – 18:00
Lamberts Bay	Community Hall	Thursday 28 July 2022	16:00 – 18:00
Hondeklip Bay	Eric Baker Hall	Friday 29 July 2022	17:00 – 19:00
Port Nolloth	Port Nolloth Municipal Hall	Saturday 30 July 2022	10:00 – 12:00

In order to ensure that you are identified and registered as an Interested and Affected Party and that your comments are captured, please submit your name, contact details, the reason for your interest or any comments, in writing or telephonically, to EIMS. Please note that only registered I&AP's will be directly informed of future project information and opportunities for participation. In order to avoid missing out on opportunities for public participation please submit I&AP registrations, or any queries, comments, or concerns with regards to this application, as soon as possible to EIMS at:

Contact Person: Qaphela Magaqa
EIMS Reference Number: 1518
Postal Address: P.O. Box 2083; Pinegowrie; 2123
Telephone: (011) 789 7170/ Fax: (086) 571 9047
E-mail: searcher@eims.co.za
Please include the project reference number 1518 in all correspondence.

ENVIRONMENTAL
IMPACT
MANAGEMENT
SERVICES

ESTATE NOTICE

In the Estate late **Eric Carl Wilsnach, ID No. 3710035092080**, widower, of **3 Don Street, Diazville, Saldanha 7394** who died on **4 January 2022**.

Estate number: **011699/2022**.

All Creditors and Debtors in the above estate are required to lodge their claim and or pay their debts within thirty (30) days after date of publication of this notice to the Executor.

Brand & Partners
1 Van Zyl Street
PO Box 1040
Vredenburg, 7380
Tel: (022) 71-51671
Faks: (022) 71-35772
Refr: C9207AV



EEEEEE-DW140722

ESTATE NOTICE

In the Estate late **Christina Ellen Mentoer, ID No. 4801080529081**, married in community of property to **John Alfred Mentoer, ID No. 4801080529081**, of **25 Bloem Street, Hopefield 7355** who died on **29 July 2021**.

Estate number: **027035/2021**.

All Creditors and Debtors in the above estate are required to lodge their claim and or pay their debts within thirty (30) days after date of publication of this notice to the Executor.

Brand & Partners
1 Van Zyl Street
PO Box 1040
Vredenburg, 7380
Tel: (022) 71-51671
Faks: (022) 71-35772
Refr: C8857HB



EEEEEE-DW140722

BOEDELKENNISGEWING
ITV ART 29

In die Boedel van wyle **ERIC GRYFFENBERG** Identiteitsnommer: **510926 5099 089** wat op **11 APRIL 2022** oorlede is, ten tye van dood binne gemeenskap van goedere getroud was met **ALETTA CATHARINA GRYFFENBERG** Identiteitsnommer: **551020 0039 082** en woonagtig was te **6 Seabiscuitstraat, Sandy Point Beach Estate, St Helenabaai**.

BOEDELNOMMER: 011435/2022

Kennis word hiermee gegee aan alle Krediteure & Debiteure in bogemelde Boedel om hulle eise in te dien en hulle skulde te vereffen by ondergemelde kantore binne 30 (dertig) dae vanaf datum van publikasie van hierdie kennisgewing.

MADELEYN INGELYF
VERW: CT/MAT45564
6 Hoofstraat, Vredenburg, 7380
Tel: 022 715 1114
E-pos: charlene@madeleyn.co.za



000000-DW140722

POSTE & KENNISGEWINGS

BOEDELKENNISGEWING

BOEDELKENNISGEWING IN TERME VAN ARTIKEL 35(5) VAN DIE BOEDELWET 66 VAN 1965

Eerste en Finale Likwidasie en Distribusierekening in die Bestorwe Boedel van Wyle **ULRICH FRIEDRICH-WILHELM VON VERSEN**, Identiteitsnommer **540109 5144 080**, getroud buite gemeenskap van goedere aan **ESTELLE VON VERSEN (née RABE)**, Identiteitsnommer **540724 0013 088**, wie oorlede is op **8 November 2021**, en woonagtig was te **Blaauwstraat 2, Velddrif, 7365**.

Boedelnommer: **004745/2022**

Neem kennis dat die Eerste en Finale Likwidasie en Distribusierekening ter insae sal lê by die kantoor van die Meester van die Hoë Hof te **KAAPSTAD** en ook by die Landdroskantoor te **LAAIPLEK, VELDDRIF** vir 'n tydperk van 21 (een en twintig) dae vanaf **18 JULIE 2022**.

Indien geen besware binne gemelde tydperk teen die rekening by die betrokke Meester ingedien word nie, gaan die Eksekuteur oor tot die uitbetaling daarvan ingevolge gemelde rekening.

COMPASS WEALTH MANAGEMENT
NG HUDSON
FAIRBAIRNSTRAT 18
WORCESTER
boedels@compasswm.co.za

EEEEEE-DW140722

FORM JJJ
LOST OR DESTROYED DEED

Notice is hereby given in terms of regulation 68 of the Deeds Registries Act, 1937, of the intention to apply for the issued of a certified copy of **Deed of Transfer No T74806/2003** passed by **GREEN WILLOWS PROPERTIES 6 PROPRIETARY LIMITED (REGISTRATION NUMBER: 2002/026358/07)** in favour of **ERF 6988 LANGEBAAN, IN THE SALDANHA BAY MUNICIPALITY, DIVISION MALMESBURY, PROVINCE OF THE WESTERN CAPE** which has been lost or destroyed.

All persons having objection to the issue of such copy are hereby required to lodge the same in writing with the **Registrar of Deeds at Cape Town, Room Number 1216, 12th Floor, 90 Plain Street, Cape Town** within two weeks after the date of the publication of this notice.

Dated at Stellenbosch this **22nd** day of **JUNE 2022**.

CONVEYANCER
HENDRIK ANDRIES KOTZE
2nd Floor Block B, De Wagenweg Office Park,
Stellentia Street, Stellenbosch 7600
hkotze@werksmans.com
021 809 6000
Ref: GREE48810.1

000000-DW140722

LOST OR DESTROYED DEED

Notice is hereby given in terms of Regulation 68 of the Deeds Registries Act, 1937, of the intention to apply for the issue of a certified copy of **Deed of Transfer T73478/2005** passed by **THE TRUSTEES FOR THE TIME BEING OF ANDREAS CLAASSENS TRUST 4298/1996** in favor of **THE TRUSTEES FOR THE TIME BEING OF VARSWATER TRUST IT6903/05**, in respect of **Portion 25 (a Portion of Portion 14) of the farm BESTERS KRAAL 38**, situate in the **Saldanha Bay Municipality Division Malmesbury Province Western Cape**; in extent 600 (Six Hundred) Square metres, which has been lost or destroyed.

All interest persons having objection to issue of such copy are hereby required to lodge the same in writing with the Registrar of Deeds, at Room 1216, 12th Floor, 90 Plain Street, Cape Town, within 2 (two) weeks from the date of the publication.

Dated at **LANGEBAAN** at this **1 JULY 2022**.

C/o Ebersohns Inc
146 Oostewal Street, Langebaan, 7357
Tel: 022 772 0846
Ref: L Ebersohn/ec

000000-DW140722

LOST OR DESTROYED DEED

Notice is hereby given in terms of Regulation 68 of the Deeds Registries Act, 1937, of the intention to apply for the issue of a certified copy of **Deed of Transfer T11200/2018** passed by **THE TRUSTEES FOR THE TIME BEING OF JRF TRUST** Registration Number IT2764/93 in favor of **ISAK DIEDERICK JOHANNES BRITS**, Identity Number **520508 5054 088**, unmarried, in respect of **Erf 8696 Langebaan, situate in the Saldanha Bay Municipality Division Malmesbury Province Western Cape**; in extent 450 (Four Hundred and Fifty) Square metres, which has been lost or destroyed.

All interest persons having objection to issue of such copy are hereby required to lodge the same in writing with the Registrar of Deeds, at Room 1216, 12th Floor, 90 Plain Street, Cape Town, within 2 (two) weeks from the date of the publication.

Dated at **LANGEBAAN** at this **1 JULY 2022**.

C/o Ebersohns Inc
146 Oostewal Street
Langebaan, 7357
Tel: 022 772 0846
Ref: L Ebersohn/ec

000000-DW140722

BOEDELKENNISGEWING

Boedel wyle **ESTER SANDRA SKEFFERS**, identiteitsnommer **5406300030081**, getroud binne gemeenskap van goed met **Johannes Skeffers** van **7de Laan No.11 Louwville, Vredenburg,7380** wie oorlede is op **10 April 2022**.

Boedelnommer: **010342/2022**

Krediteure en Debiteure in bogenoemde boedel word hiermee aangesê om binne dertig (30) dae vanaf publikasie hiervan hul eise teen die boedel in te stel en hul skulde aan die boedel te betaal by die ondergetekendes.

SCHOEMAN & HAMMAN ING
Prokureurs vir Boedel
Markstraat 13, Posbus 710
VREDENBURG 7380
estates@schoeman-hamman.co.za
F. HAMMAN/Twanette/B2174

000000-DW140722

KENNISGEWING MET BETREKKING TOT GELEENTHEID OM DEEL TE NEEM AAN OMGEWINGSMAGTIGING AANSOEKPROSES VIR DIE VOORGESTELDE SEARCHER SEISMIESE OPNAME BASIESE ASSESSERINGSPROJEK, GELEË SEEWAARTS EN STREK VAN ONGEVEER 256 KM VANAF DIE KUS VAN ST HELENABAAI TOT ONGEVEER 220 KM VANAF DIE KUS VAN HONDEKLIPBAAI AAN DIE WESKUS VAN SUID AFRIKA.

Searcher Geodata UK Ltd (hierna na verwys as die aansoeker - Searcher) het Environmental Impact Management Services (Edms) Bpk (EIMS) as die Omgewingsevalueringsspraktisyn (EAP) aangestel die vereiste magtigingsprosesse (insluitend die statutêre openbare deelname) te onderneem asook die vereiste dokumentasie saam te stel en in te dien ter ondersteuning van die aansoek vir:

Omgewingsmagtiging (OM) in ooreenstemming met die Omgewingsimpakstudie (OIS) Regulasies (GRN982 van 2014, soos gewysig) - Gelyste Aktiwiteit 21(b) (GNR 983):

Enige aktiwiteit insluitend die bedryf van daardie aktiwiteit wat 'n verkenningssertifikaat ingevolge artikel 74 van die Wet op die Ontwikkeling van Minerale en Petroleumhulpbronne vereis, sowel as enige ander toepaslike aktiwiteit soos vervat in hierdie Noteringskennisgewing of in Noteringskennisgewing 3 van 2014, wat vereis word om uitoefen die verkenningssertifikaat, uitgesluit-

(a) enige lessenaarstudie; en (b) enige lugopname.

Searcher stel voor om 'n 3D seismiese opname aan die Weskus van Suid-Afrika te onderneem. Die voorgestelde projekgebied is geleë tussen ongeveer 256 km vanaf die kus van St Helenabaai, en strek noord langs die westelike kuslyn tot ongeveer 220 km vanaf die kus van Hondeklipbaai. Die opnamegebied by die naaste punt is ongeveer 218 km vanaf die kus van die Wes- en Noord-Kaap af. Die koördinate van die hoofhoeke van die opname area is soos volg:


Punt	Breedtegraad	Lengtegraad	Punt	Breedtegraad	Lengtegraad
1	30°14'56.11"S	14°04'35.32"E	7	31°33'20.17"S	13°39'39.20"E
2	31°05'40.95"S	14°53'02.67"E	8	31°13'46.17"S	13°32'16.45"E
3	31°05'40.95"S	15°09'38.63"E	9	30°39'39.20"S	13°21'00.35"E
4	32°35'25.54"S	15°09'38.92"E	10	30°33'45.66"S	13°33'50.71"E
5	32°35'33.69"S	13°53'56.75"E	11	30°25'05.62"S	13°47'32.20"E
6	32°10'23.58"S	13°58'29.69"E			

EIMS sal die prosedures volg soos omskryf in die OIS-regulasies (GRN982 van 2014, soos gewysig) vir die onderneem van 'n Basiese Assessering (BA) proses. In ooreenstemming met Hoofstuk 6 van die OIS-regulasies, sal 'n openbare deelnameproses onderneem word. U word hiermee uitgenooi om te registreer en om kommentaar te lewer op die voorgestelde projek en aansoek/e. Neem asseblief ook kennis van die besonderhede vir die openbare vergaderings soos hieronder aangedui. Openbare Vergaderings sal soos volg gehou word:

Dorp	Lokaal	Datum	Tyd
Houtbaai	Houtbaai Openbare Biblioteek	Maandag 25 Julie 2022	16:00 – 18:00
Kaapstad	Seepunt Burgersentrum	Dinsdag 26 Julie 2022	16:00 – 18:00
Saldanha	Hoedjiesbaai Hotel	Woensdag 27 Julie 2022	16:00 – 18:00
Lambertsbaai	Gemeenskapsaal	Donderdag 28 Julie 2022	16:00 – 18:00
Hondeklipbaai	Eric Baker Saal	Vrydag 29 Julie 2022	17:00 – 19:00
Port Nolloth	Port Nolloth Munisipale Saal	Saterdag 30 Julie 2022	10:00 – 12:00

Om te verseker dat U geïdentifiseer en geregistreer word as 'n Belangstellende en Geaffekteerde Party en dat U kommentaar vasgelê word, dien asseblief U naam, kontakbesonderhede, die rede vir U belangstelling of enige kommentaar, skriftelik of telefonies, by EIMS in. Neem asseblief kennis dat slegs geregistreerde B&GP's direk ingelig sal word oor toekomstige projekinligting en geleenthede vir deelname. Om te verhoed dat geleenthede vir publieke deelname misgeloop word, dien asseblief B&GP-registrasies, of enige navrae, kommentaar of bekommernisse met betrekking tot hierdie aansoek, so gou moontlik in by EIMS by:

Kontakpersoon: Qaphela Magaqa
EIMS-verwysingsnommer: 1518
Posadres: Posbus 2083; Pinegowrie ; 2123
Telefoon: (011) 789 7170/ Faks: (086) 571 9047
E-pos: searcher@eims.co.za
Sluit asseblief die projekverwysingsnommer 1518 by alle korrespondensie in.



ENVIRONMENTAL
IMPACT
MANAGEMENT
SERVICES

NOTIFICATION REGARDING OPPORTUNITY TO PARTICIPATE IN ENVIRONMENTAL AUTHORISATION APPLICATION PROCESS FOR THE PROPOSED SEARCHER SEISMIC SURVEY BASIC ASSESSMENT PROJECT, LOCATED OFFSHORE EXTENDING FROM APPROXIMATELY 256KM OFFSHORE OF ST HELENA BAY TO 220KM OFFSHORE OF HONDEKLIP BAY, OFF THE WEST COAST, SOUTH AFRICA.

Searcher Geodata UK Ltd (hereafter referred to as the applicant - Searcher) has appointed Environmental Impact Management Services (Pty) Ltd (EIMS) as the Environmental Assessment Practitioner (EAP) to assist with undertaking the required authorisation processes (including the statutory public participation), and to compile and submit the required documentation in support of application for:

Environmental Authorisation (EA) in accordance with the Environmental Impact Assessment (EIA) Regulations (GRN982 of 2014, as amended)- Listed Activity 21(b) (GNR 983):

Any activity including the operation of that activity which requires a reconnaissance permit in terms of section 74 of the Mineral and Petroleum Resources Development Act, as well as any other applicable activity as contained in this Listing Notice or in Listing Notice 3 of 2014, required to exercise the reconnaissance permit, excluding-

(a) any desktop study; and (b) any arial survey.

Searcher proposes to undertake a 3D seismic survey off the West Coast of South Africa. The proposed project area is located between approximately 256 km offshore of St Helena Bay, extending north along the western coastline to approximately 220 km offshore of Hondeklip Bay. The survey area at the closest point is approximately 218 km offshore of the coast of the Western and Northern Cape. The survey area corner coordinate points are as follows:


Point	Latitude	Longitude	Point	Latitude	Longitude
1	30°14'56.11"S	14°04'35.32"E	7	31°33'20.17"S	13°39'39.20"E
2	31°05'40.95"S	14°53'02.67"E	8	31°13'46.17"S	13°32'16.45"E
3	31°05'40.95"S	15°09'38.63"E	9	30°39'39.20"S	13°21'00.35"E
4	32°35'25.54"S	15°09'38.92"E	10	30°33'45.66"S	13°33'50.71"E
5	32°35'33.69"S	13°53'56.75"E	11	30°25'05.62"S	13°47'32.20"E
6	32°10'23.58"S	13°58'29.69"E			

EIMS will be following the procedures defined in the EIA Regulations (GRN982 of 2014, as amended) for undertaking a Basic Assessment (BA) process. In accordance with Chapter 6 of the EIA Regulations, a public participation process will be undertaken. You are hereby invited to register and comment on the proposed project and application/s. Please also take note of the details for the public meetings below. Public Meetings will be held as follows:

Town	Venue	Date	Time
Hout Bay	Hout Bay Public Library	Monday 25 July 2022	16:00 – 18:00
Cape Town	Sea Point Civic Centre	Tuesday 26 July 2022	16:00 – 18:00
Saldanha	Hoedjies Bay Hotel	Wednesday 27 July 2022	16:00 – 18:00
Lamberts Bay	Community Hall	Thursday 28 July 2022	16:00 – 18:00
Hondeklip Bay	Eric Baker Hall	Friday 29 July 2022	17:00 – 19:00
Port Nolloth	Port Nolloth Municipal Hall	Saturday 30 July 2022	10:00 – 12:00

In order to ensure that you are identified and registered as an Interested and Affected Party and that your comments are captured, please submit your name, contact details, the reason for your interest or any comments, in writing or telephonically, to EIMS. Please note that only registered I&AP's will be directly informed of future project information and opportunities for participation. In order to avoid missing out on opportunities for public participation please submit I&AP registrations, or any queries, comments, or concerns with regards to this application, as soon as possible to EIMS at:

Contact Person: Qaphela Magaqa
EIMS Reference Number: 1518
Postal Address: P.O. Box 2083; Pinegowrie; 2123
Telephone: (011) 789 7170/ Fax: (086) 571 9047
E-mail: searcher@eims.co.za
Please include the project reference number 1518 in all correspondence.



ENVIRONMENTAL
IMPACT
MANAGEMENT
SERVICES

SAPD slaan dwelmslag

Berig: Adjutantoffisier Jannie Louw
Foto: Verskaf

VREDENDAL: Die alombekende en krimineel gevreesde span polisiebeamptes van Vredendal se Misdaadvoorkomingseenheid het weereens gesorg dat hulle hul reputasie gestand doen. Die span, bestaande uit adjutantoffisier Booise, konstabel Cloete, konstabel Skipper, konstabel Malan, konstabel Binta en hondhanteerder, adjutant-offisier Geustyn met Bessie het Vrydag, 8 Julie weer die wêreld omgekeer in Vredendal. Vroeg dié spesifieke oggend het hulle begin deur 'n gesoute krimineel vir roof en inbraak te arresteer in Vredendal-Noord. Die man het onlangs uit die tronk gekom en weer verval in misdaad. Volgende het hulle gefokus op die onwettige handel in die euwel van ons

tyd, naamlik dwelmmiddels. Die span het 'n lasbrief tot visentering uitgevoer te Vredendal-Noord in Mangaung by die woning van 'n buitelandse burger. Die man het op sy persoon 'n hoeveelheid dwelms gehad. Die waarde van die honde-eenheid is egter weer eens bewys en hulle het ook 'n groot hoeveelheid tik in versteekte panele in die woning se mure gevind. Die verdagte is in hegtenis geneem vir die onwettige handel in dwelmmiddels bestaande uit 181 gram tik met die waarde van R53 092. Hy het alreeds in die plaaslike hof verskyn. Graag word die lede bedank vir hul uitstekende werk om die gemeenskap veilig te hou.



Die span SAPD lede en Bessie saam met die dwelms en kontant waarop beslag gelê is.

Vermeende koperdief probeer sy koper verkoop

Berig: Adjutantoffisier Jannie Louw
Foto: Verskaf

VREDENDAL: 'n Persoon het Dinsdag, 5 Julie om 15:00 onder verdagte omstandighede probeer om 'n groot hoeveelheid koperdraad aan 'n plaaslike skroothandelaar te verkoop. Die eienaar en personeel van die onderneming bedryf egter 'n eerlike en wetsgehoorsame besigheid en het besef hier is 'n slang in die gras. Adjutantoffisier Smith en Booise het vinnig reageer en die persoon aangetref met 127 kilogram koper en 4 kilogram geelkoper.

Die verdagte persoon van Ebenhaeser het allerhande slim stories vertel om sy besit te verduidelik, maar die beamptes kon nie enige bewyse vind dat sy besit van die koper wettig is nie. Hy is gearresteer en daar is beslag gelê op die koper ter waarde van R15 340. Vredendal-omgewing het onlangs erg deurgeloopt onder 'n vlaag van die diefstal van koperkabels. Die tipe misdryf veroorsaak groot finansiële verliese en is selfs verklaar as 'n misdaad teen die staat.

Die arrestasie en vervolging van

kriminele betrokke in die diefstal van koperkabels word verwelkom en die lede word bedank vir hul vinnige en flinke optrede.



Koper waarop SAPD beslag gelê het.

Besoek www.onskontrei.co.za/kalender/ om te sien wat plaasvind in die Matzikama en Cederberg.

KENNISGEWING MET BETREKKING TOT GELEENTHEID OM DEEL TE NEEM AAN OMGEWINGSMAGTIGING AANSOEKPROSES VIR DIE VOORGESTELDE SEARCHER SEISMIESE OPNAME BASIESE ASSESSERINGS-PROJEK, GELEË SEEWAARTS EN STREK VAN ONGEVEER 256 KM VANAF DIE KUS VAN ST HELENABAAL TOT ONGEVEER 220 KM VANAF DIE KUS VAN HONDEKLIPBAAL AAN DIE WESKUS VAN SUID AFRIKA.

Searcher Geodata UK Ltd (hierna na verwys as die aansoeker - Searcher) het Environmental Impact Management Services (Edms) Bpk (EIMS) as die Omgewings-evalueringsspraktisyn (EAP) aangestel die vereiste magtigingsprosesse (insluitend die statutêre openbare deelname) te onderneem asook die vereiste dokumentasie saam te stel en in te dien ter ondersteuning van die aansoek vir:

Omgewingsmagtiging (OM) in ooreenstemming met die Omgewingsimpakstudie (OIS) Regulasies (GRN982 van 2014, soos gewysig) - Gelyste Aktiviteit 21(b) (GNR983):

Enige aktiviteit insluitend die bedryf van daardie aktiviteit wat 'n verkenningssertifikaat ingevolge artikel 74 van die Wet op die Ontwikkeling van Minerale en Petroleumbuikbronne vereis, sowel as enige ander toepasslike aktiviteit soos vervat in hierdie Noteringskennisgewing of in Noteringskennisgewing 3 van 2014, wat vereis word om uitoefen die verkenningssertifikaat, uitgesluit-

(a) enige lessenaarstudie; en

(b) enige lugopname.

Searcher stel voor om 'n 3D seismiese opname aan die Weskus van Suid-Afrika te onderneem. Die voorgestelde projekgebied is geleë tussen ongeveer 256 km vanaf die kus van St Helena, en strek noord langs die westelike kuslyn tot ongeveer 220 km vanaf die kus van Hondeklipbaai. Die opnamegebied by die naaste punt is ongeveer 218 km vanaf die kus van die Wes- en Noord-Kaap af. Die koördinate van die hoofhoek van die opname area is soos volg

Punt	Breedtegraad	Lengtegraad	Punt	Breedtegraad	Lengtegraad
1	30°14'56.11"S	14°04'35.32"E	7	31°33'20.17"S	13°39'39.20"E
2	31°05'40.95"S	14°53'02.67"E	8	31°13'46.17"S	13°32'16.45"E
3	31°05'40.95"S	15°09'38.63"E	9	30°39'39.20"S	13°21'00.35"E
4	32°35'25.54"S	15°09'38.92"E	10	30°33'45.66"S	13°33'50.71"E
5	32°35'33.69"S	13°53'56.75"E	11	30°25'05.62"S	13°47'32.20"E
6	32°10'23.58"S	13°58'29.69"E			

EIMS sal die prosedures volg soos omskryf in die OIS-regulasies (GRN982 van 2014, soos gewysig) vir die onderneem van 'n Basiese Assessering (BA) proses. In ooreenstemming met Hoofstuk 6 van die OIS-regulasies, sal 'n openbare deelnameproses onderneem word. U word hiermee uitgenooi om te registreer en om kommentaar te lewer op die voorgestelde projek en aansoek/e. Neem asseblief ook kennis van die besonderhede vir die openbare vergaderings soos hieronder aangedui. Openbare Vergaderings sal soos volg gehou word:

Dorp	Lokaal	Datum	Tyd
Houtbaai	Houtbaai Openbare Biblioteek	Maandag 25 Julie 2022	16:00 - 18:00
Kaapstad	Seepunt Burgersentrum	Dinsdag 26 Julie 2022	16:00 - 18:00
Saldanha	Hoedjiesbaai Hotel	Woensdag 27 Julie 2022	16:00 - 18:00
Lambertsbaai	Gemeenskapsaal	Donderdag 28 Julie 2022	16:00 - 18:00
Hondeklipbaai	Eric Baker Hall	Vrydag 29 Julie 2022	17:00 - 19:00
Port Nolloth	Port Nolloth Munisipale Saal	Saterdag 30 Julie 2022	10:00 - 12:00

Om te verseker dat U geïdentifiseer en geregistreer word as 'n Belangstellende en Geïnteresseerde Party en dat U kommentaar vasgelê word, dien asseblief U naam, kontakbesonderhede, die rede vir U belangstelling of enige kommentaar, skriftelik of telefonies, by EIMS in. Neem asseblief kennis dat slegs geregistreerde B&GP's direk ingelig sal word oor toekomstige projekinligting en geleenthede vir deelname. Om te verhoed dat geleenthede vir publieke deelname misgeloop word, dien asseblief B&GP-registrasies, of enige navrae, kommentaar of bekommernisse met betrekking tot hierdie aansoek, so gou moontlik in by EIMS by:

Kontakpersoon: Qaphela Magaga

EIMS-verwysingsnommer: 1518

Posadres: Posbus 2083; Pinetown; 2123

Telefoon: (011) 789 7170/ Faks: (086) 571 9047

E-pos: searcher@eims.co.za

Sluit asseblief die projekverwysingsnommer 1518 by alle korrespondensie in.



NOTIFICATION REGARDING OPPORTUNITY TO PARTICIPATE IN ENVIRONMENTAL AUTHORISATION APPLICATION PROCESS FOR THE PROPOSED SEARCHER SEISMIC SURVEY BASIC ASSESSMENT PROJECT, LOCATED OFFSHORE EXTENDING FROM APPROXIMATELY 256KM OFFSHORE OF ST HELENA BAY TO 220KM OFFSHORE OF HONDEKLIP BAY, OFF THE WEST COAST, SOUTH AFRICA.

Searcher Geodata UK Ltd (hereafter referred to as the applicant - Searcher) has appointed Environmental Impact Management Services (Pty) Ltd (EIMS) as the Environmental Assessment Practitioner (EAP) to assist with undertaking the required authorisation processes (including the statutory public participation), and to compile and submit the required documentation in support of application for:

Environmental Authorisation (EA) in accordance with the Environmental Impact Assessment (EIA) Regulations (GRN982 of 2014, as amended) - Listed Activity 21(b) (GNR983):

Any activity including the operation of that activity which requires a reconnaissance permit in terms of section 74 of the Mineral and Petroleum Resources Development Act, as well as any other applicable activity as contained in this Listing Notice or in Listing Notice 3 of 2014, required to exercise the reconnaissance permit, excluding-

(a) any desktop study; and

(b) any aerial survey.

Searcher proposes to undertake a 3D seismic survey off the West Coast of South Africa. The proposed project area is located between approximately 256 km offshore of St Helena Bay, extending north along the western coastline to approximately 220 km offshore of Hondeklip Bay. The survey area at the closest point is approximately 218 km offshore of the coast of the Western and Northern Cape. The survey area corner coordinate points are as follows:

Point	Latitude	Longitude	Point	Latitude	Longitude
1	30°14'56.11"S	14°04'35.32"E	7	31°33'20.17"S	13°39'39.20"E
2	31°05'40.95"S	14°53'02.67"E	8	31°13'46.17"S	13°32'16.45"E
3	31°05'40.95"S	15°09'38.63"E	9	30°39'39.20"S	13°21'00.35"E
4	32°35'25.54"S	15°09'38.92"E	10	30°33'45.66"S	13°33'50.71"E
5	32°35'33.69"S	13°53'56.75"E	11	30°25'05.62"S	13°47'32.20"E
6	32°10'23.58"S	13°58'29.69"E			

EIMS will be following the procedures defined in the EIA Regulations (GRN982 of 2014, as amended) for undertaking a Basic Assessment (BA) process. In accordance with Chapter 6 of the EIA Regulations, a public participation process will be undertaken. You are hereby invited to register and comment on the proposed project and application/s. Please also take note of the details for the public meetings below. Public Meetings will be held as follows:

Town	Venue	Date	Time
Hout Bay	Hout Bay Public Library	Monday 25 July 2022	16:00 - 18:00
Cape Town	Sea Point Civic Centre	Tuesday 26 July 2022	16:00 - 18:00
Saldanha	Hoedjies Bay Hotel	Wednesday 27 July 2022	16:00 - 18:00
Lamberts Bay	Community Hall	Thursday 28 July 2022	16:00 - 18:00
Hondeklip Bay	Eric Baker Hall	Friday 29 July 2022	17:00 - 19:00
Port Nolloth	Port Nolloth Municipal Hall	Saturday 30 July 2022	10:00 - 12:00

In order to ensure that you are identified and registered as an Interested and Affected Party and that your comments are captured, please submit your name, contact details, the reason for your interest or any comments, in writing or telephonically, to EIMS. Please note that only registered I&AP's will be directly informed of future project information and opportunities for participation. In order to avoid missing out on opportunities for public participation please submit I&AP registrations, or any queries, comments, or concerns with regards to this application, as soon as possible to EIMS at:

Contact Person: Qaphela Magaga

EIMS Reference Number: 1518

Postal Address: P.O. Box 2083; Pinetown; 2123

Telephone: (011) 789 7170/ Fax: (086) 571 9047

E-mail: searcher@eims.co.za

Please include the project reference number 1518 in all correspondence.



KENNISGEWING MET BETREKKING TOT GELEENTHEID OM DEEL TE NEEM AAN OMGEWINGSMAGTIGING AANSOEKPROSES VIR DIE VOORGESTELDE SEARCHER SEISMIESE OPNAME BASIESE ASSESSERINGSPROJEK, GELEË SEEWAARTS EN STREK VAN ONGEVEER 256 KM VANAF DIE KUS VAN ST HELENABAAI TOT ONGEVEER 220 KM VANAF DIE KUS VAN HONDEKLIPBAAI AAN DIE WESKUS VAN SUID AFRIKA.

Searcher Geodata UK Ltd (hierna na verwys as die aansoeker - Searcher) het Environmental Impact Management Services (Edms) Bpk (EIMS) as die Omgewingsbeoordelingspraktisyn (EAP) aangestel die vereiste magtigingsprosesse (insluitend die statutêre openbare deelname) te onderneem asook die vereiste dokumentasie saam te stel en in te dien ter ondersteuning van die aansoek vir:

Omgewingsmagtiging (OM) in ooreenstemming met die Omgewingsimpakstudie (OIS) Regulasies (GRN982 van 2014, soos gewysig) - Gelyste Aktiwiteit 21(b) (GNR 983):

Enige aktiwiteit insluitend die bedryf van daardie aktiwiteit wat 'n verkenningspermit ingevolge artikel 74 van die Wet op die Ontwikkeling van Minerale en Petroleumhulpbronne vereis, sowel as enige ander toepaslike aktiwiteit soos vervat in hierdie Noteringskennisgewing of in Noteringskennisgewing 3 van 2014, wat vereis word om uitoeven die verkenningspermit, uitgesluit-

(a) enige lessenaarstudie; en

(b) enige lugopname.

Searcher stel voor om 'n 3D seismiese opname aan die Weskus van Suid-Afrika te onderneem. Die voorgestelde projekgebied is geleë tussen ongeveer 256 km vanaf die kus van St Helenabaai, en strek noord langs die westelike kuslyn tot ongeveer 220 km vanaf die kus van Hondeklipbaai. Die opnamegebied by die naaste punt is ongeveer 218 km vanaf die kus van die Wes- en Noord-Kaap af. Die koördinate van die hoofhoeke van die opname area is soos volg

Punt	Breedtegraad	Lengtegraad	Punt	Breedtegraad	Lengtegraad
1	30°14'56.11"S	14°04'35.32"E	7	31°33'20.17"S	13°39'39.20"E
2	31°05'40.95"S	14°53'02.67"E	8	31°13'46.17"S	13°32'16.45"E
3	31°05'40.95"S	15°09'38.63"E	9	30°39'39.20"S	13°21'00.35"E
4	32°35'25.54"S	15°09'38.92"E	10	30°33'45.66"S	13°33'50.71"E
5	32°35'33.69"S	13°53'56.75"E	11	30°25'05.62"S	13°47'32.20"E
6	32°10'23.58"S	13°58'29.69"E			

EIMS sal die prosedures volg soos omskryf in die OIS-regulasies (GRN982 van 2014, soos gewysig) vir die onderneem van 'n Basiese Assessering (BA) proses. In ooreenstemming met Hoofstuk 6 van die OIS-regulasies, sal 'n openbare deelnameproses onderneem word. U word hiermee uitgenooi om te registreer en om kommentaar te lewer op die voorgestelde projek en aansoek/e. Neem asseblief ook kennis van die besonderhede vir die openbare vergaderings soos hieronder aangedui. Openbare Vergaderings sal soos volg gehou word:

Dorp	Lokaal	Datum	Tyd
Houtbaai	Houtbaai Openbare Biblioteek	Maandag 25 Julie 2022	16:00 – 18:00
Kaapstad	Seepunt Burgersentrum	Dinsdag 26 Julie 2022	16:00 – 18:00
Saldanha	Hoedjiesbaai Hotel	Woensdag 27 Julie 2022	16:00 – 18:00
Lambertsbaai	Gemeenskapsaal	Donderdag 28 Julie 2022	16:00 – 18:00
Hondeklipbaai	Eric Baker Hall	Vrydag 29 Julie 2022	17:00 – 19:00
Port Nolloth	Port Nolloth Munisipale Saal	Saterdag 30 Julie 2022	10:00 – 12:00

Om te verseker dat U geïdentifiseer en geregistreer word as 'n Belangstellende en Geaffekteerde Party en dat U kommentaar vasgelê word, dien asseblief U naam, kontakbesonderhede, die rede vir U belangstelling of enige kommentaar, skriftelik of telefonies, by EIMS in. Neem asseblief kennis dat slegs geregistreeerde B&GP's direk ingelig sal word oor toekomstige projekinligting en geleenthede vir deelname. Om te verhoed dat geleenthede vir publieke deelname misgeloop word, dien asseblief B&GP-registrasies, of enige navrae, kommentaar of bekommernisse met betrekking tot hierdie aansoek, so gou moontlik in by EIMS by:

Kontakpersoon: Qaphela Magaqa

EIMS-verwysingsnommer: 1518

Posadres: Posbus 2083; Pinegowrie; 2123

Telefoon: (011) 789 7170/ Faks: (086) 571 9047

E-pos: searcher@eims.co.za

Sluit asseblief die projekverwysingsnommer 1518 by alle korrespondensie in.



NOTIFICATION REGARDING OPPORTUNITY TO PARTICIPATE IN ENVIRONMENTAL AUTHORISATION APPLICATION PROCESS FOR THE PROPOSED SEARCHER SEISMIC SURVEY BASIC ASSESSMENT PROJECT, LOCATED OFFSHORE EXTENDING FROM APPROXIMATELY 256KM OFFSHORE OF ST HELENA BAY TO 220KM OFFSHORE OF HONDEKLIP BAY, OFF THE WEST COAST, SOUTH AFRICA.

Searcher Geodata UK Ltd (hereafter referred to as the applicant - Searcher) has appointed Environmental Impact Management Services (Pty) Ltd (EIMS) as the Environmental Assessment Practitioner (EAP) to assist with undertaking the required authorisation processes (including the statutory public participation), and to compile and submit the required documentation in support of application for:

Environmental Authorisation (EA) in accordance with the Environmental Impact Assessment (EIA) Regulations (GRN982 of 2014, as amended)- Listed Activity 21(b) (GNR 983):

Any activity including the operation of that activity which requires a reconnaissance permit in terms of section 74 of the Mineral and Petroleum Resources Development Act, as well as any other applicable activity as contained in this Listing Notice or in Listing Notice 3 of 2014, required to exercise the reconnaissance permit, excluding-

(a) any desktop study; and

(b) any aerial survey.

Searcher proposes to undertake a 3D seismic survey off the West Coast of South Africa. The proposed project area is located between approximately 256 km offshore of St Helena Bay, extending north along the western coastline to approximately 220 km offshore of Hondeklip Bay. The survey area at the closest point is approximately 218 km offshore of the coast of the Western and Northern Cape. The survey area corner coordinate points are as follows:

Point	Latitude	Longitude	Point	Latitude	Longitude
1	30°14'56.11"S	14°04'35.32"E	7	31°33'20.17"S	13°39'39.20"E
2	31°05'40.95"S	14°53'02.67"E	8	31°13'46.17"S	13°32'16.45"E
3	31°05'40.95"S	15°09'38.63"E	9	30°39'39.20"S	13°21'00.35"E
4	32°35'25.54"S	15°09'38.92"E	10	30°33'45.66"S	13°33'50.71"E
5	32°35'33.69"S	13°53'56.75"E	11	30°25'05.62"S	13°47'32.20"E
6	32°10'23.58"S	13°58'29.69"E			

EIMS will be following the procedures defined in the EIA Regulations (GRN982 of 2014, as amended) for undertaking a Basic Assessment (BA) process. In accordance with Chapter 6 of the EIA Regulations, a public participation process will be undertaken. You are hereby invited to register and comment on the proposed project and application/s. Please also take note of the details for the public meetings below. Public Meetings will be held as follows:

Town	Venue	Date	Time
Hout Bay	Hout Bay Public Library	Monday 25 July 2022	16:00 – 18:00
Cape Town	Sea Point Civic Centre	Tuesday 26 July 2022	16:00 – 18:00
Saldanha	Hoedjies Bay Hotel	Wednesday 27 July 2022	16:00 – 18:00
Lamberts Bay	Community Hall	Thursday 28 July 2022	16:00 – 18:00
Hondeklip Bay	Eric Baker Hall	Friday 29 July 2022	17:00 – 19:00
Port Nolloth	Port Nolloth Municipal Hall	Saturday 30 July 2022	10:00 – 12:00

In order to ensure that you are identified and registered as an Interested and Affected Party and that your comments are captured, please submit your name, contact details, the reason for your interest or any comments, in writing or telephonically, to EIMS. Please note that only registered I&AP's will be directly informed of future project information and opportunities for participation. In order to avoid missing out on opportunities for public participation please submit I&AP registrations, or any queries, comments, or concerns with regards to this application, as soon as possible to EIMS at:

Contact Person: Qaphela Magaqa

EIMS Reference Number: 1518

Postal Address: P.O. Box 2083; Pinegowrie; 2123

Telephone: (011) 789 7170/ Fax: (086) 571 9047

E-mail: searcher@eims.co.za



New hiking guide for beginners

KAREN WATKINS
KAREN.WATKINS@INL.CO.ZA

Former journalist and co-founder of a public-relations firm, Evelyn Holtzhausen, has written a book for beginner hikers.

Hiking Cape Town is aimed at first-timers with one or two “reasonably strenuous” hikes thrown in, says Mr Holtzhausen, of Wynberg.

He says he caught the hiking bug as a teenager, accompanying his cousin on excursions to the Drakensberg.

He has since hiked many of the major trails in South Africa, America, Spain and Norway and leads hiking groups. He is also an advocate of shinrin yoku (forest bathing).

“Shinrin yoku emerged in Japan over 50 years ago to encourage people to enjoy local forests. In Canada, it is medically prescribed for stress relief and has been scientifically linked to a number of health benefits, such as boosting concentration and lowering blood pressure,” he says.

If visions of removing clothing on a wintry day put you off, have no fear, Mr Holtzhausen says you don’t need to take your clothes off to enjoy a forest bathing experience – the “bathing” is a metaphorical allusion to experi-



■ Evelyn Holtzhausen, of Wynberg, has produced a new hiking guide, *Hiking Cape Town*.

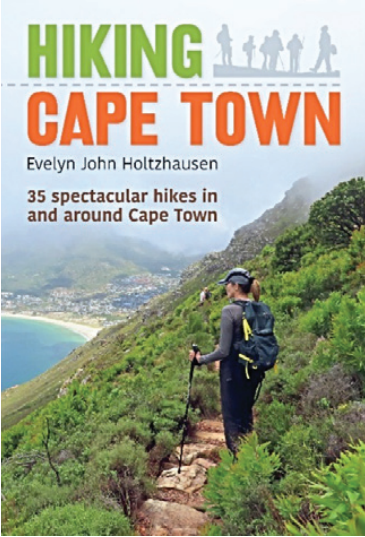
encing nature in a mindful way. “But, fully clothed, you’ll emerge from the practice divested for a while of the anxieties, stresses and pressures of daily life as you absorb the benefits that flow from slowing down, breathing fresh air and simply being present in the healing energy, the essential oils emanating from trees in the forest.”

Work on the guide began around August 2021, and over

600km and climbs equivalent to twice the elevation of Mount Everest later, the book was ready to go to print, says Mr Holtzhausen.

The 35 hikes in the book – from the front face of Table Mountain to gentle rambles along the coast at Cape Point – range from easy to moderate, with several more demanding trails a short drive from the city.

Mr Holtzhausen took most of



the pictures, but there are also contributions by hikers in his group, including Neil McLagan, Jayshree Govender, Gabi Traut, Sean Robertson and Lucy Schnell.

“My hiking group hiked the routes with me; we took measurements and discussed prominent landmarks. I did some hikes twice to check, and I also used the excellent Slingsby maps to verify distances,” he says.

Each description specifies the approximate walking time, distance, difficulty rating and terrain. More challenging extensions to some of the routes are provided for a more strenuous

workout. Full-colour maps and photographs illustrate the routes, and information boxes offer insights into interesting aspects of the specific trails.

Mr Holtzhausen says he has one regret with the finished product. “I’m sorry that I didn’t ask people not to litter very prominently in the book. There’s so much more litter on the mountain these days. I think many first-time mountain users do not know any better and need to be told.”

He says the Palmiet River hike in the Kogelberg Nature Reserve, at Betty’s Bay, is his favourite route. “It’s an easy walk in a stunningly beautiful area and a river in which to swim at the height of summer. I also like hiking the contour path from Rhodes Memorial to Constantia Nek, with a stop en route for coffee and toasted cinnamon buns at the Fynkos restaurant at Kirstenbosch.”

As for safety, Mr Holtzhausen says you are safe if you hike in a group, keep to popular routes and hike in daylight. “It’s also best to avoid known danger areas and keep an eye on news media who will warn of incidents and therefore, of areas to avoid. Fortunately, I have not had any incidents myself in the more than 600km I hiked for this book.”

What’s On

Wagging Winter Shoebox

The Mdzananda Animal Clinic in Khayelitsha is asking the public to pack a Wagging Winter Shoebox for a cold township pet this winter. Make a box for a puppy, kitten, dog or cat and include food, blankets, heating bottles, leads, collars, automatic washing powder and black bags as examples. Drop your box at Capri village with Debora at 082 366 6726. You can also sponsor a box for a puppy (R450), kitten (R400), dog (R350) or cat (R300) at www.mdzananda.co.za

Law clinic

The UCT Law Clinic’s student advisors, under the supervision of their supervising attorneys, offer a free legal service to those who cannot afford the services of a private attorney. They assist with civil matters like divorces, evictions, claims over R20 000, motor vehicle accidents and drawing up of wills. Cases will be accepted based on a merit and financial means assessment. You can call their offices to book a telephonic consultation and they will cover the cost of the call. Their contact number is 021 650 3775.

Mandela Day events

St Michael’s Child and Youth Care Centre is having a Mandela 67 minutes’ walk at Rondebosch Common Ground, 2 Loch Road, on Monday July 18, from 9am to 3pm. Donate R67 towards the walk which can be done virtual and #St Michaels. For information and bank details, contact Rosemary Tsaurai at WhatsApp 082 503 6798, 021 797 4186, director@stmikesct.org.za, or Colleen Sampson at 083 288 8937.

● The Constantia Village is partnering with Ladles of Love to help feed vulnerable communities. Use your 67 minutes to make peanut butter and jam sandwiches using a full loaf of bread. You could win a R2 000 gift voucher when donating a minimum of five fully made-up loaves. Ask for an entry form when you drop off your loaves at the donation point at the information desk before Monday July 18.

KENNISGEWING MET BETREKKING TOT GELEENTHEID OM DEEL TE NEEM AAN OMGEWINGSMAGTIGING AANSOEKPROSES VIR DIE VOORGESTELDE SEARCHER SEISMIESE OPNAME BASIESE ASSESSERINGSPROJEK , GELEË SEEWAARTS EN STREK VAN ONGEVEER 256 KM VANAF DIE KUS VAN ST HELENABAAI TOT ONGEVEER 220 KM VANAF DIE KUS VAN HONDEKLIPBAAI AAN DIE WESKUS VAN SUID AFRIKA.

Searcher Geodata UK Ltd (hierna na verwys as die aansoeker - Searcher) het Environmental Impact Management Services (Edms) Bpk (EIMS) as die Omgewingsevalueringspraktisyn (EAP) aangestel die vereiste magtigingsprosesse (insluitend die statutêre openbare deelname) te onderneem asook die vereiste dokumentasie saam te stel en in te dien ter ondersteuning van die aansoek vir:

Omgewingsmagtiging (OM) in ooreenstemming met die Omgewingsimpakstudie (OIS) Regulasies (GRN982 van 2014, soos gewysig) - Gelyste Aktiwiteit 21(b) (GNR 983):

Enige aktiwiteit insluitend die bedryf van daardie aktiwiteit wat 'n verkenningspermit ingevolge artikel 74 van die Wet op die Ontwikkeling van Minerale en Petroleumhulpbronne vereis, sowel as enige ander toepaslike aktiwiteit soos vervat in hierdie Noteringskennisgewing of in Noteringskennisgewing 3 van 2014, wat vereis word om uitoefen die verkenningspermit, uitgesluit-

(a) enige lessenaarstudie; en

(b) enige lugopname.

Searcher stel voor om 'n 3D seismiese opname aan die Weskus van Suid-Afrika te onderneem. Die voorgestelde projekgebied is geleë tussen ongeveer 256 km vanaf die kus van St Helenabaai, en strek noord langs die westelike kuslyn tot ongeveer 220 km vanaf die kus van Hondeklipbaai . Die opnamegebied by die naaste punt is ongeveer 218 km vanaf die kus van die Wes- en Noord-Kaap af. Die koördinate van die hoofhoeke van die opname area is soos volg:

Punt	Breedtegraad	Lengtegraad	Punt	Breedtegraad	Lengtegraad
1	30°14'56.11"S	14°04'35.32"O	7	31°33'20.17"S	13°39'39.20"O
2	31°05'40.95"S	14°53'02.67"O	8	31°13'46.17"S	13°32'16.45"O
3	31°05'40.95"S	15°09'38.63"O	9	30°39'39.20"S	13°21'00.35"O
4	32°35'25.54"S	15°09'38.92"O	10	30°33'45.66"S	13°33'50.71"O
5	32°35'33.69"S	13°53'56.75"O	11	30°25'05.62"S	13°47'32.20"O
6	32°10'23.58"S	13°58'29.69"O			

EIMS sal die prosedures volg soos omskryf in die OIS-regulasies (GRN982 van 2014, soos gewysig) vir die onderneem van 'n Basiese Assessering (BA) proses. In ooreenstemming met Hoofstuk 6 van die OIS-regulasies, sal 'n openbare deelnameproses onderneem word. U word hiermee uitgenooi om te registreer en om kommentaar te lewer op die voorgestelde projek en aansoek/e. Neem asseblief ook kennis van die besonderhede vir die openbare vergaderings soos hieronder aangedui. Openbare Vergaderings sal soos volg gehou word:

Dorp	Lokaal	Datum	Tyd
Houtbaai	Houtbaai Openbare Biblioteek	Maandag 25 Julie 2022	16:00 – 18:00
Kaapstad	Seepunt Burgersentrum	Dinsdag 26 Julie 2022	16:00 – 18:00
Saldanha	Hoedjiesbaai Hotel	Woensdag 27 Julie 2022	16:00 – 18:00
Lambertsbaai	Gemeenskapsaal	Donderdag 28 Julie 2022	16:00 – 18:00
Hondeklipbaai	Eric Baker Saal	Vrydag 29 Julie 2022	17:00 – 19:00
Port Nolloth	Port Nolloth Munisipale Saal	Saterdag 30 Julie 2022	10:00 – 12:00

Om te verseker dat U geïdentifiseer en geregistreer word as 'n Belangstellende en Geëffekteerde Party en dat U kommentaar vasgelê word, dien asseblief U naam, kontakbesonderhede, die rede vir U belangstelling of enige kommentaar, skriftelik of telefonies, by EIMS in. Neem asseblief kennis dat slegs geregistreerde B&GP's direk ingelig sal word oor toekomstige projekinligting en geleenthede vir deelname. Om te verhoed dat geleenthede vir publieke deelname misgeloop word, dien asseblief B&GP-registrasies, of enige navrae, kommentaar of bekommernisse met betrekking tot hierdie aansoek, so gou moontlik in by EIMS by:

Kontakpersoon: Qaphela Magaqa
EIMS-verwysingsnommer: 1518
Posadres: Posbus 2083; Pinegowrie ; 2123
Telefoon: (011) 789 7170/ Faks: (086) 571 9047
E-pos: searcher@eims.co.za
Sluit asseblief die projekverwysingsnommer 1518 by alle korrespondensie in.





■ At the University of Edinburgh, from left, are Joanne Schaffers, Professor Tom Slater and Dr Joe Schaffers.



■ Dr Joe Schaffers and Professor Tom Slater at the University of Edinburgh.

Honorary doctorate for former D6 museum guide

WESLEY FORD
WESLEY.FORD@INL.CO.ZA

Former District Six Museum tour guide, Joe Schaffers, 82, from Strandfontein, has received an honorary doctorate from the University of Edinburgh, in recognition of his efforts to educate the public about the community that was torn apart by apartheid.

He and his daughter, Joanne Schaffers, were flown to Scotland for the ceremony, on Monday July 4.

Dr Schaffers was nominated for the award by Professor Tom Slater, head of urban geography at the university.

“Initially when I got the call from Professor Slater, I thought perhaps he was making a joke, though when he called his university colleagues to the phone, they confirmed that this doctorate is real,” he said.

“I am just an ordinary person who loved doing my work, sharing the history of my community, and for me to receive this accolade is enormous.”

His acceptance speech had received a long and emotional standing ovation, he said.

Dr Schaffers was a City health inspector for 34 years before he joined the museum. He worked there for 23 years and would lead tours of the museum and the remnants of the old District Six neighbourhood, where he grew up.

But he left District Six in 1967 after he married his wife, Audrey. The couple have lived in Lansdowne, Hanover Park and Fairways and now call Strandfontein home.

“District Six was an area where people showed love and camaraderie for each other regardless of different religions, races or backgrounds,” he said.

Dr Schaffers said it was sad that many people, not only those from District Six, continued to suffer from the effects of apartheid’s forced removals.

Intrigued by inequalities in cities, Professor Slater visited Cape Town and the District Six Museum in 2004, which was when he met Dr Schaffers. He visited again in 2016, and for four consecutive years after that, with his students, who went on guided tours with Dr Schaffers.

“My students were moved emotionally by the experiences shared by Joe Schaffers, and they would come up to me and tell me that they see the world in a new light,” he said.

Professor Slater said he and colleagues, Jam Penrose and Julie Cupples, had been impressed by Dr Schaffers and had felt it was important to “acknowledge a lifetime of commitment that he dedicated as an educator and through his work as a health inspector”.

They had prepared a proposal to the university, which had been successful, and the honorary doctorate would have been awarded three years ago had it not been for Covid, said Professor Slater.

The acting director of the District Six

Museum, Chrischené Julius, said the fact that the nomination had come from Professor Slater showed that Dr Schaffers had been able to draw empathy from a wide range of audiences for the story of District Six and the impact of forced removals.

“He has been pivotal to the success of the museum’s education programmes and he has touched so many lives, young and old, with his story,” she said.

Professor Slater is ending his 14-year relationship with the University of Edinburgh and will be joining Columbia

University in New York. “I will look to continue my working relationship with Joe and the District Six Museum,” he said.

Dr Schaffer, who retired from the District Six Museum in 2020, said he was still available to help it, including running tours.

NOTIFICATION REGARDING OPPORTUNITY TO PARTICIPATE IN ENVIRONMENTAL AUTHORISATION APPLICATION PROCESS FOR THE PROPOSED SEARCHER SEISMIC SURVEY BASIC ASSESSMENT PROJECT, LOCATED OFFSHORE EXTENDING FROM APPROXIMATELY 256KM OFFSHORE OF ST HELENA BAY TO 220KM OFFSHORE OF HONDEKLIP BAY, OFF THE WEST COAST, SOUTH AFRICA.

Searcher Geodata UK Ltd (hereafter referred to as the applicant - Searcher) has appointed Environmental Impact Management Services (Pty) Ltd (EIMS) as the Environmental Assessment Practitioner (EAP) to assist with undertaking the required authorisation processes (including the statutory public participation), and to compile and submit the required documentation in support of application for:

Environmental Authorisation (EA) in accordance with the Environmental Impact Assessment (EIA) Regulations (GRN982 of 2014, as amended)- Listed Activity 21(b) (GNR 983):

Any activity including the operation of that activity which requires a reconnaissance permit in terms of section 74 of the Mineral and Petroleum Resources Development Act, as well as any other applicable activity as contained in this Listing Notice or in Listing Notice 3 of 2014, required to exercise the reconnaissance permit, excluding-

(a) any desktop study; and

(b) any aerial survey.

Searcher proposes to undertake a 3D seismic survey off the West Coast of South Africa. The proposed project area is located between approximately 256 km offshore of St Helena Bay, extending north along the western coastline to approximately 220 km offshore of Hondeklip Bay. The survey area at the closest point is approximately 218 km offshore of the coast of the Western and Northern Cape. The survey area corner coordinate points are as follows:

Point	Latitude	Longitude	Point	Latitude	Longitude
1	30°14'56.11"S	14°04'35.32"E	7	31°33'20.17"S	13°39'39.20"E
2	31°05'40.95"S	14°53'02.67"E	8	31°13'46.17"S	13°32'16.45"E
3	31°05'40.95"S	15°09'38.63"E	9	30°39'39.20"S	13°21'00.35"E
4	32°35'25.54"S	15°09'38.92"E	10	30°33'45.66"S	13°33'50.71"E
5	32°35'33.69"S	13°53'56.75"E	11	30°25'05.62"S	13°47'32.20"E
6	32°10'23.58"S	13°58'29.69"E			

EIMS will be following the procedures defined in the EIA Regulations (GRN982 of 2014, as amended) for undertaking a Basic Assessment (BA) process. In accordance with Chapter 6 of the EIA Regulations, a public participation process will be undertaken. You are hereby invited to register and comment on the proposed project and application/s. Please also take note of the details for the public meetings below. Public Meetings will be held as follows:

Town	Venue	Date	Time
Hout Bay	Hout Bay Public Library	Monday 25 July 2022	16:00 – 18:00
Cape Town	Sea Point Civic Centre	Tuesday 26 July 2022	16:00 – 18:00
Saldanha	Hoedjies Bay Hotel	Wednesday 27 July 2022	16:00 – 18:00
Lamberts Bay	Community Hall	Thursday 28 July 2022	16:00 – 18:00
Hondeklip Bay	Eric Baker Hall	Friday 29 July 2022	17:00 – 19:00
Port Nolloth	Port Nolloth Municipal Hall	Saturday 30 July 2022	10:00 – 12:00

In order to ensure that you are identified and registered as an Interested and Affected Party and that your comments are captured, please submit your name, contact details, the reason for your interest or any comments, in writing or telephonically, to EIMS. Please note that only registered I&AP's will be directly informed of future project information and opportunities for participation. In order to avoid missing out on opportunities for public participation please submit I&AP registrations, or any queries, comments, or concerns with regards to this application, as soon as possible to EIMS at:

Contact Person: Qaphela Magaqa
EIMS Reference Number: 1518
Postal Address: P.O. Box 2083; Pinetown; 2123
Telephone: (011) 789 7170/ Fax: (086) 571 9047
E-mail: searcher@eims.co.za
Please include the project reference number 1518 in all correspondence.



NON-GOVERNMENTAL ORGANIZATION

NOTICE 1231 OF 2022

NOTIFICATION REGARDING OPPORTUNITY TO PARTICIPATE IN ENVIRONMENTAL AUTHORISATION APPLICATION PROCESS FOR THE PROPOSED SEARCHER SEISMIC SURVEY BASIC ASSESSMENT PROJECT, LOCATED OFFSHORE EXTENDING FROM APPROXIMATELY 256KM OFFSHORE OF ST HELENA BAY TO 220KM OFFSHORE OF HONDEKLIP BAY, OFF THE WEST COAST, SOUTH AFRICA.

Searcher Geodata UK Ltd (hereafter referred to as the applicant - Searcher) has appointed Environmental Impact Management Services (Pty) Ltd (EIMS) as the Environmental Assessment Practitioner (EAP) to assist with undertaking the required authorisation processes (including the statutory public participation), and to compile and submit the required documentation in support of application for:

Environmental Authorisation (EA) in accordance with the Environmental Impact Assessment (EIA) Regulations (GRN982 of 2014, as amended)- Listed Activity 21(b) (GNR 983):

Any activity including the operation of that activity which requires a reconnaissance permit in terms of section 74 of the Mineral and Petroleum Resources Development Act, as well as any other applicable activity as contained in this Listing Notice or in Listing Notice 3 of 2014, required to exercise the reconnaissance permit, excluding-

(a) any desktop study; and

(b) any aerial survey.

Searcher proposes to undertake a 3D seismic survey off the West Coast of South Africa. The proposed project area is located between approximately 256 km offshore of St Helena Bay, extending north along the western coastline to approximately 220 km offshore of Hondeklip Bay. The survey area at the closest point is approximately 218 km offshore of the coast of the Western and Northern Cape. The survey area corner coordinate points are as follows:

Point	Longitude	Latitude	Point	Longitude	Latitude
1	13°47'32.20"E	30°25'05.62"S	12	13°54'27.24"E	32°33'10.46"S
2	14°04'35.32"E	30°14'56.11"S	13	13°58'47.25"E	32°10'00.54"S
3	14°16'06.57"E	30°27'02.46"S	14	13°50'17.25"E	31°53'40.58"S
4	14°47'37.11"E	31°00'01.33"S	15	13°47'47.25"E	31°49'20.61"S
5	14°53'02.67"E	31°05'40.95"S	16	13°44'07.24"E	31°42'20.62"S
6	14°59'56.53"E	31°05'40.95"S	17	13°41'17.25"E	31°36'40.63"S
7	15°09'38.63"E	31°05'40.95"S	18	13°33'07.24"E	31°15'30.71"S
8	15°09'38.81"E	31°15'01.10"S	19	13°28'17.24"E	31°01'20.76"S
9	15°09'38.88"E	32°00'01.22"S	20	13°24'37.24"E	30°50'40.77"S
10	15°09'38.92"E	32°35'25.54"S	21	13°20'58.35"E	30°39'14.40"S
11	13°54'25.99"E	32°35'33.64"S	22	13°33'50.71"E	30°33'45.66"S

EIMS will be following the procedures defined in the EIA Regulations (GRN982 of 2014, as amended) for undertaking a Basic Assessment (BA) process. In accordance with Chapter 6 of the EIA Regulations, a public participation process will be undertaken. You are hereby invited to register and comment on the proposed project and application/s.

In order to ensure that you are identified and registered as an Interested and Affected Party and that your comments are captured, please submit your name, contact details, the reason for your interest or any comments, in writing or telephonically, to EIMS. Please note that only registered I&AP's will be directly informed of future project information and opportunities for participation. In order to avoid missing out on opportunities for public participation please submit I&AP registrations, or any queries, comments, or concerns with regards to this application, as soon as possible to EIMS at:

Contact Person: Qaphela Magaqa

EIMS Reference Number: 1518

Postal Address: P.O. Box 2083; Pinegowrie; 2123

Telephone: (011) 789 7170/ Fax: (086) 571 9047

E-mail: searcher@eims.co.za



Additional documentation is available on the Environmental Impact Management Services (Pty) Ltd website at the following link:

<https://www.eims.co.za/2022/07/13/1518-proposed-searcher-seismic-reconnaissance/>

Please include the project reference number 1518 in all correspondence.

NIE-REGERINGSORGANISASIE

KENNISGEWING 1231 VAN 2022

KENNISGEWING MET BETREKKING TOT GELEENTHEID OM DEEL TE NEEM AAN OMGEWINGSMAGTIGING AANSOEKPROSES VIR DIE VOORGESTELDE SEARCHER SEISMIESE OPNAME BASIESE ASSESSERINGSPROJEK, GELEË SEEWAARTS EN STREK VAN ONGEVEER 256 KM VANAF DIE KUS VAN ST HELENABAAL TOT ONGEVEER 220 KM VANAF DIE KUS VAN HONDEKLIPBAAL AAN DIE WESKUS VAN SUID AFRIKA.

Searcher Geodata UK Ltd (hierna na verwys as die aansoeker - Searcher) het Environmental Impact Management Services (Edms) Bpk (EIMS) as die Omgewingebeoordelingspraktisyn (EAP) aangestel die vereiste magtigingsprosesse (insluitend die statutêre openbare deelname) te onderneem asook die vereiste dokumentasie saam te stel en in te dien ter ondersteuning van die aansoek vir:

Omgewingsmagtiging (OM) in ooreenstemming met die Omgewingsimpakstudie (OIS) Regulasies (GRN982 van 2014, soos gewysig) - Gelyste Aktiwiteit 21(b) (GNR 983):

Enige aktiwiteit insluitend die bedryf van daardie aktiwiteit wat 'n verkenningpermit ingevolge artikel 74 van die Wet op die Ontwikkeling van Minerale en Petroleumhulpbronne vereis, sowel as enige ander toepaslike aktiwiteit soos vervat in hierdie Noteringskennisgewing of in Noteringskennisgewing 3 van 2014, wat vereis word om uitoefen die verkenningpermit, uitgesluit-

(a) enige lessenaarstudie; en

(b) enige lugopname.

Searcher stel voor om 'n 3D seismiese opname aan die Weskus van Suid-Afrika te onderneem. Die voorgestelde projekgebied is geleë tussen ongeveer 256 km vanaf die kus van St Helenabaai, en strek noord langs die westelike kuslyn tot ongeveer 220 km vanaf die kus van Hondeklipbaai. Die opnamegebied by die naaste punt is ongeveer 218 km vanaf die kus van die Wes- en Noord-Kaap af. Die koördinate van die hoofhoeke van die opname area is soos volg

Punt	Breedtegraad	Lengtegraad	Punt	Breedtegraad	Lengtegraad
1	13°47'32.20"E	30°25'05.62"S	12	13°54'27.24"E	32°33'10.46"S
2	14°04'35.32"E	30°14'56.11"S	13	13°58'47.25"E	32°10'00.54"S
3	14°16'06.57"E	30°27'02.46"S	14	13°50'17.25"E	31°53'40.58"S
4	14°47'37.11"E	31°00'01.33"S	15	13°47'47.25"E	31°49'20.61"S
5	14°53'02.67"E	31°05'40.95"S	16	13°44'07.24"E	31°42'20.62"S
6	14°59'56.53"E	31°05'40.95"S	17	13°41'17.25"E	31°36'40.63"S
7	15°09'38.63"E	31°05'40.95"S	18	13°33'07.24"E	31°15'30.71"S
8	15°09'38.81"E	31°15'01.10"S	19	13°28'17.24"E	31°01'20.76"S
9	15°09'38.88"E	32°00'01.22"S	20	13°24'37.24"E	30°50'40.77"S
10	15°09'38.92"E	32°35'25.54"S	21	13°20'58.35"E	30°39'14.40"S
11	13°54'25.99"E	32°35'33.64"S	22	13°33'50.71"E	30°33'45.66"S

EIMS sal die prosedures volg soos omskryf in die OIS-regulasies (GRN982 van 2014, soos gewysig) vir die onderneem van 'n Basiese Assessering (BA) proses. In ooreenstemming met Hoofstuk 6 van die OIS-regulasies, sal 'n openbare deelnameproses onderneem word. U word hiermee uitgenooi om te registreer en om kommentaar te lewer op die voorgestelde projek en aansoek/e.

Om te verseker dat U geïdentifiseer en geregistreer word as 'n Belangstellende en Geïmpakteerde Party en dat U kommentaar vasgelê word, dien asseblief U naam, kontakbesonderhede, die rede vir U belangstelling of enige kommentaar, skriftelik of telefonies, by EIMS in. Neem asseblief kennis dat slegs geregistreerde B&GP's direk ingelig sal word oor toekomstige projekinligting en geleenthede vir deelname. Om te verhoed dat geleenthede vir publieke deelname misgeloop word, dien asseblief B&GP-registrasies, of enige navrae, kommentaar of bekommernisse met betrekking tot hierdie aansoek, so gou moontlik in by EIMS by:

Kontakpersoon: Qaphela Magaqa

EIMS-verwysingsnommer: 1518

Posadres: Posbus 2083; Pinegowrie ; 2123

Telefoon: (011) 789 7170/ Faks: (086) 571 9047

E-pos: searcher@eims.co.za



Bykomende dokumentasie is beskikbaar op die Environmental Impact Management Services (Edms.) Bpk-webwerf by die volgende skakel:

<https://www.eims.co.za/2022/07/13/1518-proposed-searcher-seismic-reconnaissance/>

Sluit asseblief die projekverwysingsnommer 1518 by alle korrespondensie in.

ISAZISO MALUNGA NETHUBA LOKUTHATHA INXAXHEBA KWINKQUBO YOKUFAKA ISICELO SOGUNYAZISO LWEZENDALO KWI-PROJEKTHI KA-SEARCHER YOPHANDO LWE-SEISMIC ELIYAKUBA KUMGAMA WAMA-256KM UKUSUKA KUNXWEME LWE-ST HELENA BAY NAMA-220KM UKUSUKA KUNXWEME LE-HONDEKLIP BAY, EMZANTSI AFRIKA.

I-Searcher Geodata UK Ltd (emva koku ekubhekiselwa kuyo njengomfaki-sicelo - Searcher) iqeshe u-Environmental Impact Management Services (Pty) Ltd (EIMS) njenge-Environmental Assessment Practitioner (EAP) ukuncedisa ekwenzeni iinkqubo zogunyaziso ezifunekayo (kubandakanywa nentatho-nxaxheba yoluntu ngokusemthethweni), kunye nokuqulunqa kunye nokungenisa amaxwebhu afunekayo okuxhasa esisicelo:

uGunyaziso lwezeNdalo, i-Environmental Authorization (EA) ngokuhambelana noMthetho woLawulo woVavanyo lokuChaphazeleka kweNdalo (Environmental Impact Assessment – EIA) (GNR983 ka 2014, njengoko i-amendiwe) – Umsebenzi odwelisiweyo wama-21(b):

Nawuphi na umsebenzi oquka ofuna imvume yokuphinda kuqwalaselwe ngokwecandelo 74 loMthetho woPhuhliso lweMithombo yeziMbiwa nePetroleum, kwakunye nawo nawuphi na omnye umsebenzi oqulethwe kwesi Saziso soLudwe okanye kwiSaziso soLuhlu lwesi-3 sika-2014, efunekayo sebenzisa imvume yokuhlola, ngaphandle-

(a) nasiphi na isifundo sedesktop; kwaye

(b) naluphi na uphando lwe-arial.

I-Searcher Seismic iceba ukwenza uphando lwe-3D seismic kuNxweme oluseNtshona loMzantsi Afrika. Indawo yeprosjekthi ecetywayo iphakathi malunga nama-256km kude nonxweme lwaseSt Helena Bay, inabela emantla kunxweme olusentshona ukuya malunga ne-220km kude nonxweme lwaseHondeklip Bay. Indawo yovavanyo kweyona ndawo ikufutshane imalunga nama-218km kude nonxweme kunxweme lweNtshona kunye noMntla Koloni. Iikona zesiza sendawo yovavanyo zezi zilandelayo:

Point	Longitude	Latitude	Point	Longitude	Latitude
1	13°47'32.20"E	30°25'05.62"S	12	13°54'27.24"E	32°33'10.46"S
2	14°04'35.32"E	30°14'56.11"S	13	13°58'47.25"E	32°10'00.54"S
3	14°16'06.57"E	30°27'02.46"S	14	13°50'17.25"E	31°53'40.58"S
4	14°47'37.11"E	31°00'01.33"S	15	13°47'47.25"E	31°49'20.61"S
5	14°53'02.67"E	31°05'40.95"S	16	13°44'07.24"E	31°42'20.62"S
6	14°59'56.53"E	31°05'40.95"S	17	13°41'17.25"E	31°36'40.63"S
7	15°09'38.63"E	31°05'40.95"S	18	13°33'07.24"E	31°15'30.71"S
8	15°09'38.81"E	31°15'01.10"S	19	13°28'17.24"E	31°01'20.76"S
9	15°09'38.88"E	32°00'01.22"S	20	13°24'37.24"E	30°50'40.77"S
10	15°09'38.92"E	32°35'25.54"S	21	13°20'58.35"E	30°39'14.40"S
11	13°54'25.99"E	32°35'33.64"S	22	13°33'50.71"E	30°33'45.66"S

I-EIMS iza kulandela iinkqubo ezichazwe kwiMimiselo ye-EIA (GRN982 ka-2014, njengoko i-amendiwe) ukuze kuqhutywe iinkqubo yoVavanyo loChaphazeleko lwezindalo (Basic Assessment - BA). Ngokuhambelana neSahluko sesi-6 seMimiselo ye-EIA, iinkqubo yentatho-nxaxheba yoluntu iya kwenziwa. Uyamenywa ukuba ubhalise kwaye unike izimvo ngeprojekthi ecetywayo kunye nezicelo.

Ukwenzela ukuqinisekisa ukuba uchongiwe kwaye ubhalisiwe njengeQela elinomdla (I&AP) nelichaphazelekayo nokuba izimvo zakho zifakiwe, nceda ungenise igama lakho, iinkcukacha zoqhakamshelwano, isizathu somdla wakho okanye naziphi na izimvo, ngembalelwano okanye ngomnxeba, ku-EIMS. Nceda uqaphele ukuba zii-I&APs ezibhalisiweyo kuphela eziya kwaziswa ngokuthe ngqo ngengcaciso yeprosjekthi yexesha elizayo kunye namathuba okuthatha inxaxheba. Uyacelwa ubhalise, okanye ungenise izimvo zakho okanye iinkxalabo onazo malunga nale projekthi kwi EIMS ngokukhawuleza kangangoko unako kwezinkcukacha zinikeziweyo ngezantsi.

Umntu woQhakamshelwano: Qaphela Magaqa

Inombolo yesalathisi ye-EIMS: 1518

Idilesi Yeposi: PO Box 2083; Pinetown ; 2123

Umnxeba: (011) 789 7170/ Ifeksi: (086) 571 9047

I-imeyile: searcher@eims.co.za



Amaxwebhu ongezelelweyo ayafumaneka kwiwebhusayithi ye-Environmental Impact Management Services (Pty) Ltd kolu nxulumaniso lulandelayo:

<https://www.eims.co.za/2022/07/13/1518-proposed-searcher-seismic-reconnaissance/>

Nceda ufake inombolo yesalathiso yeprosjekthi engu-1518 kuyo yonke imbalelwano.